

**RWE Renewables UK Dogger Bank
South (West) Limited**

**RWE Renewables UK Dogger Bank
South (East) Limited**

Dogger Bank South Offshore Wind Farms

**Habitats of Protected Species Plan (Onshore) (Revision 2)
Volume 2**

June 2025

Application Reference: 2.20

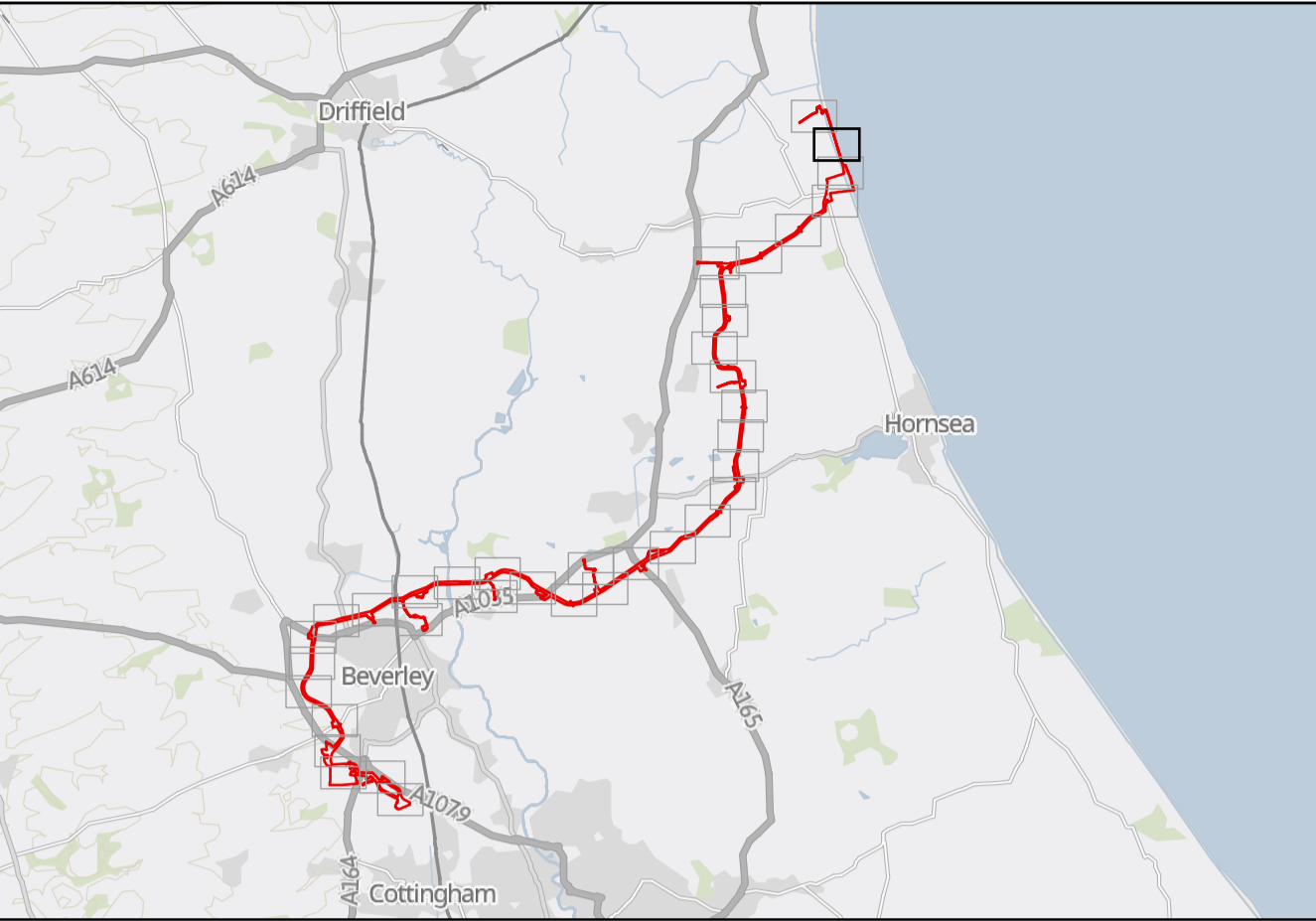
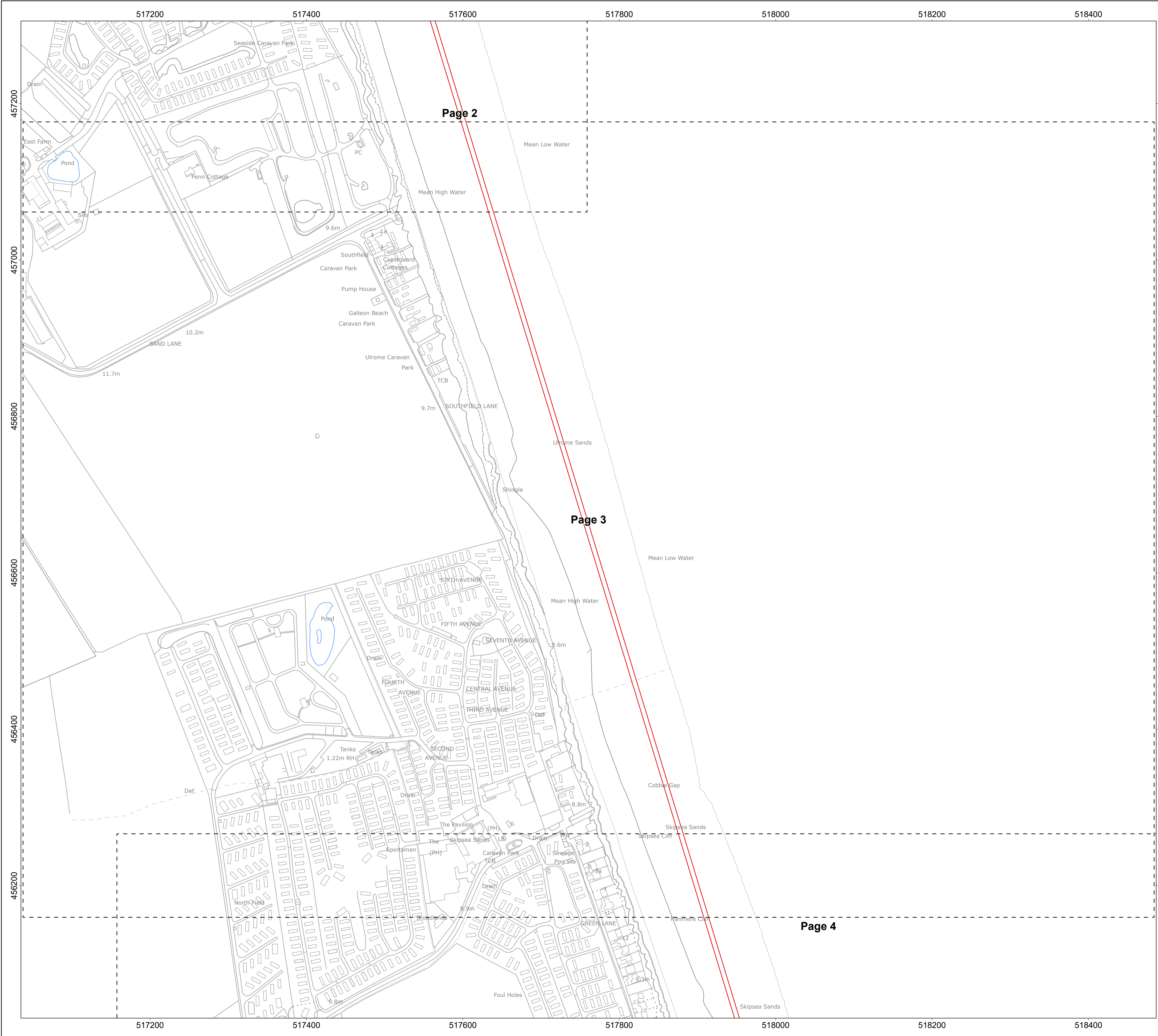
APFP Regulation: 5(2)(I)(iii)

Revision: 02

Unrestricted

Company:	RWE Renewables UK Dogger Bank South (West) Limited and RWE Renewables UK Dogger Bank South (East) Limited	Asset:	Development		
Project:	Dogger Bank South Offshore Wind Farms	Sub Project/Package:	Consents		
Document Title or Description:	Habitats of Protected Species Plan (Onshore) (Revision 2)				
Document Number:	005068766-02	Contractor Reference Number:	PC2340-RHD-ON-ZZ-DR-Z-0589		
<p><i>COPYRIGHT © RWE Renewables UK Dogger Bank South (West) Limited and RWE Renewables UK Dogger Bank South (East) Limited, 2024. All rights reserved.</i></p> <p><i>This document is supplied on and subject to the terms and conditions of the Contractual Agreement relating to this work, under which this document has been supplied, in particular:</i></p> <p>LIABILITY</p> <p><i>In preparation of this document RWE Renewables UK Dogger Bank South (West) Limited and RWE Renewables UK Dogger Bank South (East) Limited has made reasonable efforts to ensure that the content is accurate, up to date and complete for the purpose for which it was contracted. RWE Renewables UK Dogger Bank South (West) Limited and RWE Renewables UK Dogger Bank South (East) Limited makes no warranty as to the accuracy or completeness of material supplied by the client or their agent.</i></p> <p><i>Other than any liability on RWE Renewables UK Dogger Bank South (West) Limited and RWE Renewables UK Dogger Bank South (East) Limited detailed in the contracts between the parties for this work RWE Renewables UK Dogger Bank South (West) Limited and RWE Renewables UK Dogger Bank South (East) Limited shall have no liability for any loss, damage, injury, claim, expense, cost or other consequence arising as a result of use or reliance upon any information contained in or omitted from this document.</i></p> <p><i>Any persons intending to use this document should satisfy themselves as to its applicability for their intended purpose.</i></p> <p><i>The user of this document has the obligation to employ safe working practices for any activities referred to and to adopt specific practices appropriate to local conditions.</i></p>					
Rev No.	Date	Status/Reason for Issue	Author	Checked by	Approved by
01	June 2024	Final for DCO Application	RHDHV	RWE	RWE
02	June 2025	Submission for Deadline 7	RHDHV	RWE	RWE

Revision Change Log			
Rev No.	Page	Section	Description
01	N/A	N/A	Submitted for DCO Application
02	Various	Various	The Habitats of Protected Species Plan (Onshore) has been updated at the request of the Examining Authority within the Rule 17 [PD-018] to accurately reflect the proposed development and contains all the updated information within the figure as a result of Project Change Request 2 [document reference 10.53].



Onshore Order Limits

Sheet Boundary

Features of interest for bats

GCN habitat (pond)

GCN Present

GCN Present 250m Buffer

Potential for bat roosts in trees

Suitable for multiple bats

Suitable for an individual bat

Further assessment required *

Potential for watervoles to be present

Water voles present

Suitable

Good

Optimal

Water vole 10m Buffer

WCA Breeding Bird

Sand Martin

Sand Martin 50m Indicative Exclusion Zone

* Further Assessment Required (FAR) is assigned where trees were either unclimbed or partially climbed due to being unsafe or unsuitable as such further assessment would be required. Of those trees which are assigned FAR only two trees would be directly impacted by the Projects, T020 and T021 as reported in Annex A of Volume 7, Appendix 18-5 Bats Report - Ground Level Tree Assessment (application ref: 7.18.18.5). No other trees would require further assessment due to the Projects.

Nesting locations of sensitive species of birds and badger survey results have been omitted from this plan as this is confidential information. This may be made available upon request by relevant parties.

MAP NOTES / DATA SOURCES:
Contains OS data © Crown Copyright and database right 2025
Contains data from OS Zoomstack
© Crown copyright and database rights 2025 Ordnance Survey AC0000808122
Not to be used for Navigation.

PROJECT TITLE

Dogger Bank South Offshore Wind Farms

DRAWING TITLE

Habitats of Protected Species (Onshore)

DRAWING NUMBER:
PC2340-RHD-ON-ZZ-DR-Z-0589

PAGE NUMBER:
Page 3 of 38

VER	DATE	REMARKS	DRAW	CHEK	APRD
0.2	19/03/2024	Second Issue	SB	LG	ND
0.3	30/04/2024	Third Issue	SB	LG	ND
0.4	03/05/2024	Fourth Issue	SB	LG	ND
0.5	05/06/2024	Fifth Issue	SB	LG	ND
0.6	24/06/2025	Sixth Issue	SM	LG	ND

00.030.050.080.1

Km

00.030.050.080.1

Miles

N

GRID NORTH

SCALE 1:2,500

DATUM OSGB 1936

PRJ British National Grid

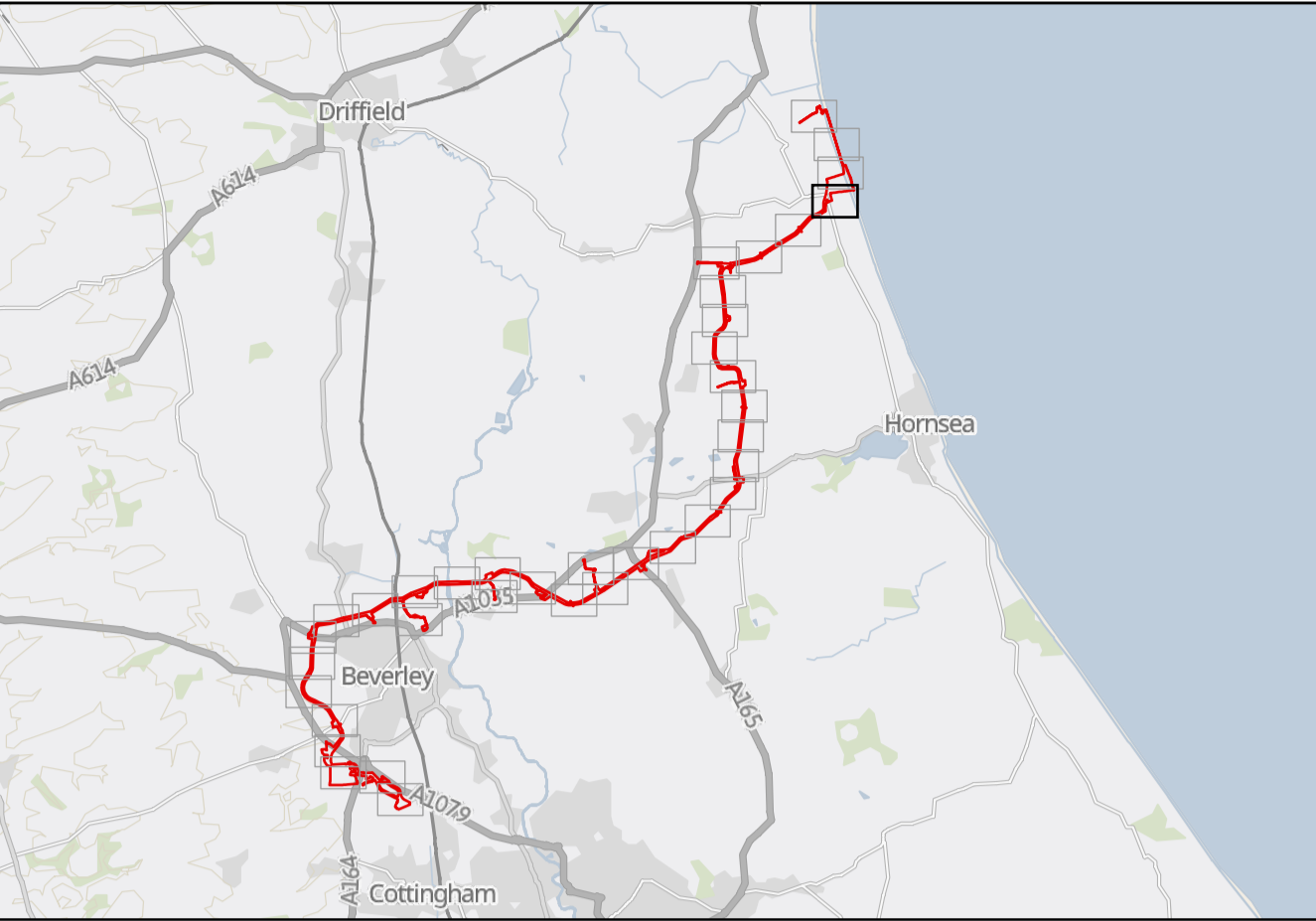
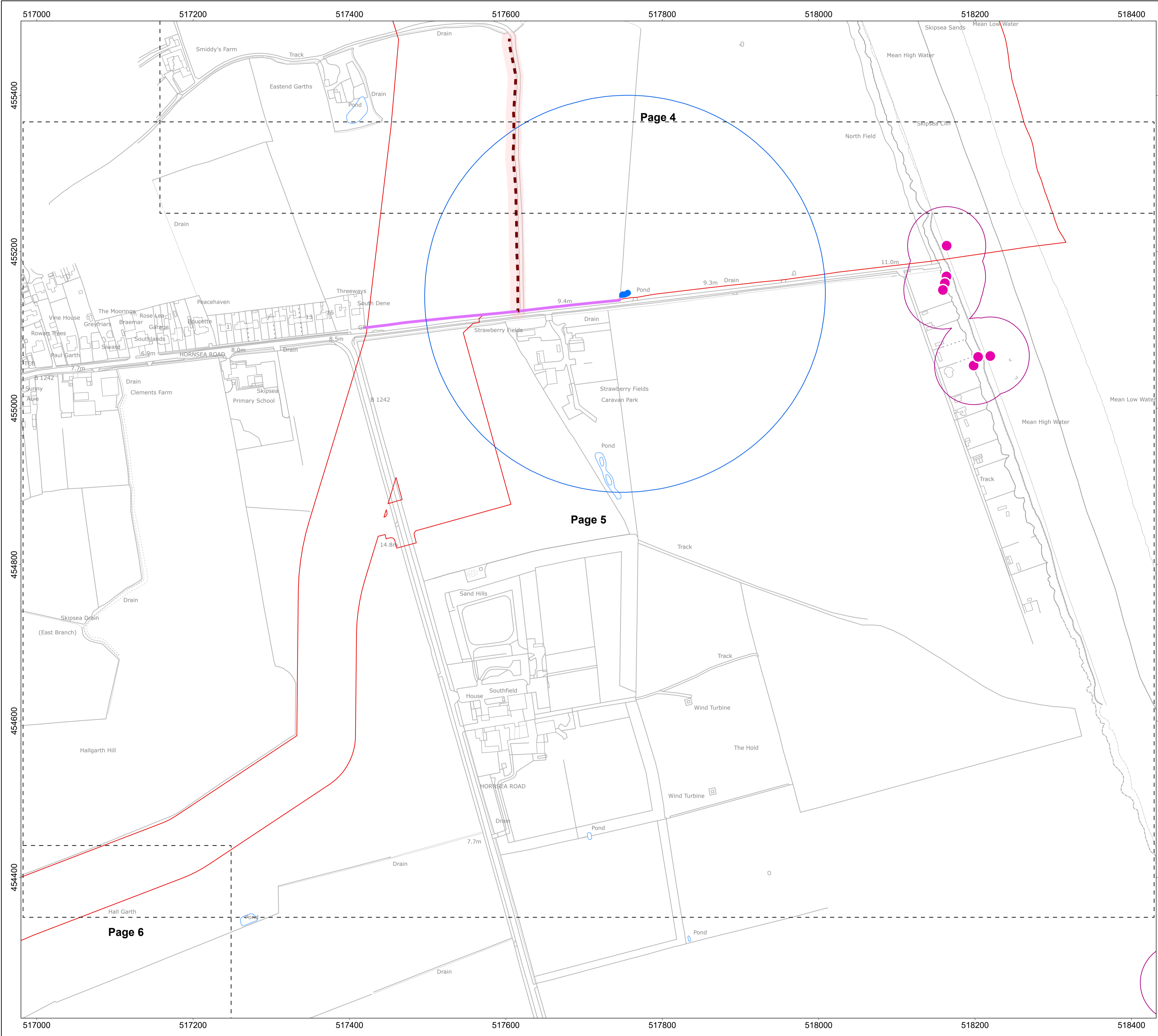
PLOT SIZE A1

VERTICAL REF N/A

Royal HaskoningDHV

Enhancing Society Together

RWE



Onshore Order Limits

Sheet Boundary

Features of interest for bats

GCN habitat (pond)

GCN Present

GCN Present 250m Buffer

Potential for bat roosts in trees

Suitable for multiple bats

Suitable for an individual bat

Further assessment required *

Potential for watervoles to be present

Water voles present

Suitable

Good

Optimal

Water vole 10m Buffer

WCA Breeding Bird

Sand Martin

Sand Martin 50m Indicative Exclusion Zone

* Further Assessment Required (FAR) is assigned where trees were either unclimbed or partially climbed due to being unsafe or unsuitable as such further assessment would be required. Of those trees which are assigned FAR only two trees would be directly impacted by the Projects, T020 and T021 as reported in Annex A of Volume 7, Appendix 18-5 Bats Report - Ground Level Tree Assessment (application ref: 7.18.18.5). No other trees would require further assessment due to the Projects.

Nesting locations of sensitive species of birds and badger survey results have been omitted from this plan as this is confidential information. This may be made available upon request by relevant parties.

MAP NOTES / DATA SOURCES:
Contains OS data © Crown Copyright and database right 2025
Contains data from OS Zoomstack
© Crown copyright and database rights 2025 Ordnance Survey AC0000808122
Not to be used for Navigation.

PROJECT TITLE
Dogger Bank South Offshore Wind Farms

DRAWING TITLE
Habitats of Protected Species (Onshore)

DRAWING NUMBER: **PC2340-RHD-ON-ZZ-DR-Z-0589** PAGE NUMBER: **Page 5 of 38**

VER	DATE	REMARKS	DRAW	CHEK	APRD
0.2	19/03/2024	Second Issue	SB	LG	ND
0.3	30/04/2024	Third Issue	SB	LG	ND
0.4	03/05/2024	Fourth Issue	SB	LG	ND
0.5	05/06/2024	Fifth Issue	SB	LG	ND
0.6	24/06/2025	Sixth Issue	SM	LG	ND

00.030.050.080.1

KmMiles

N

GRID NORTH

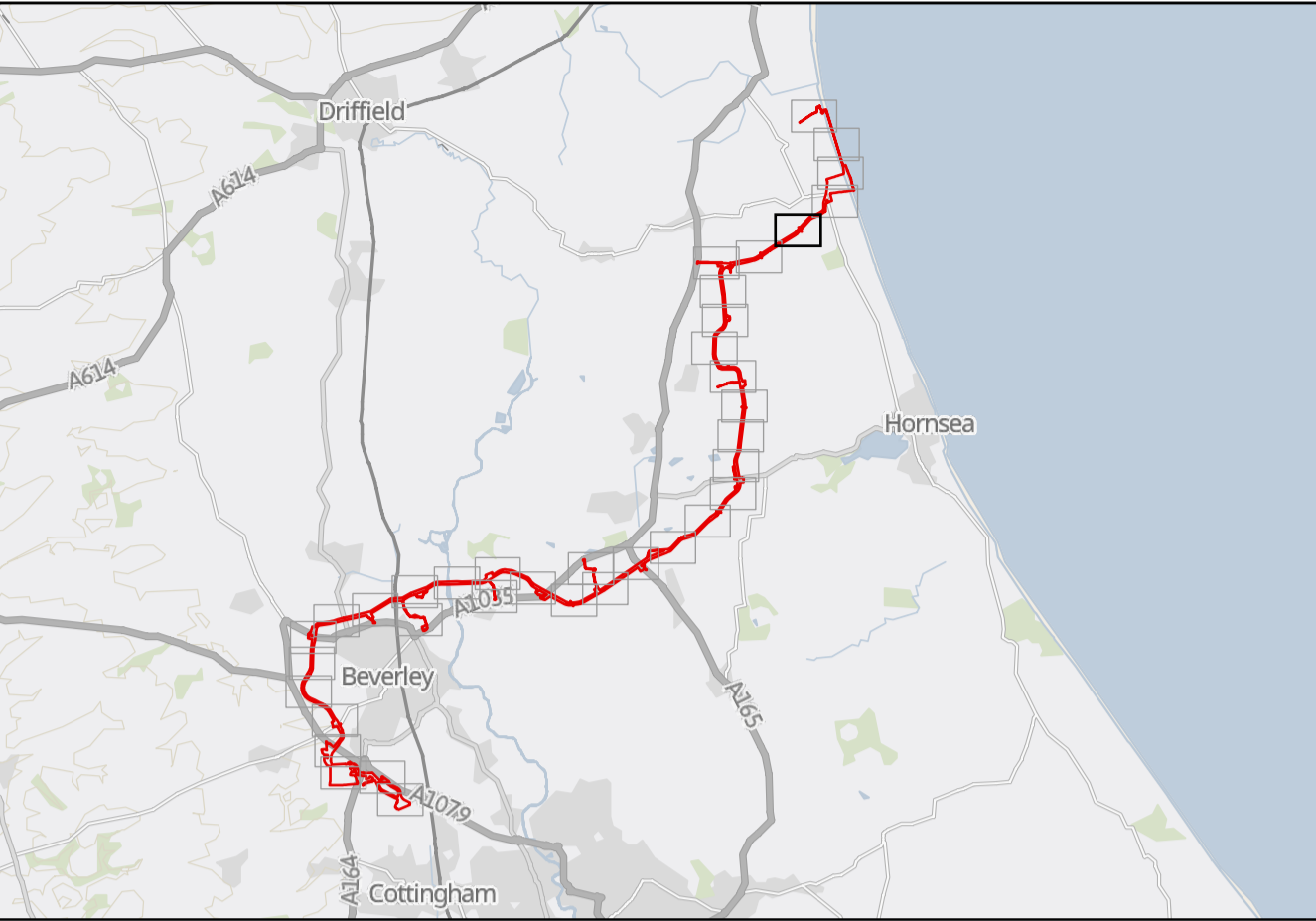
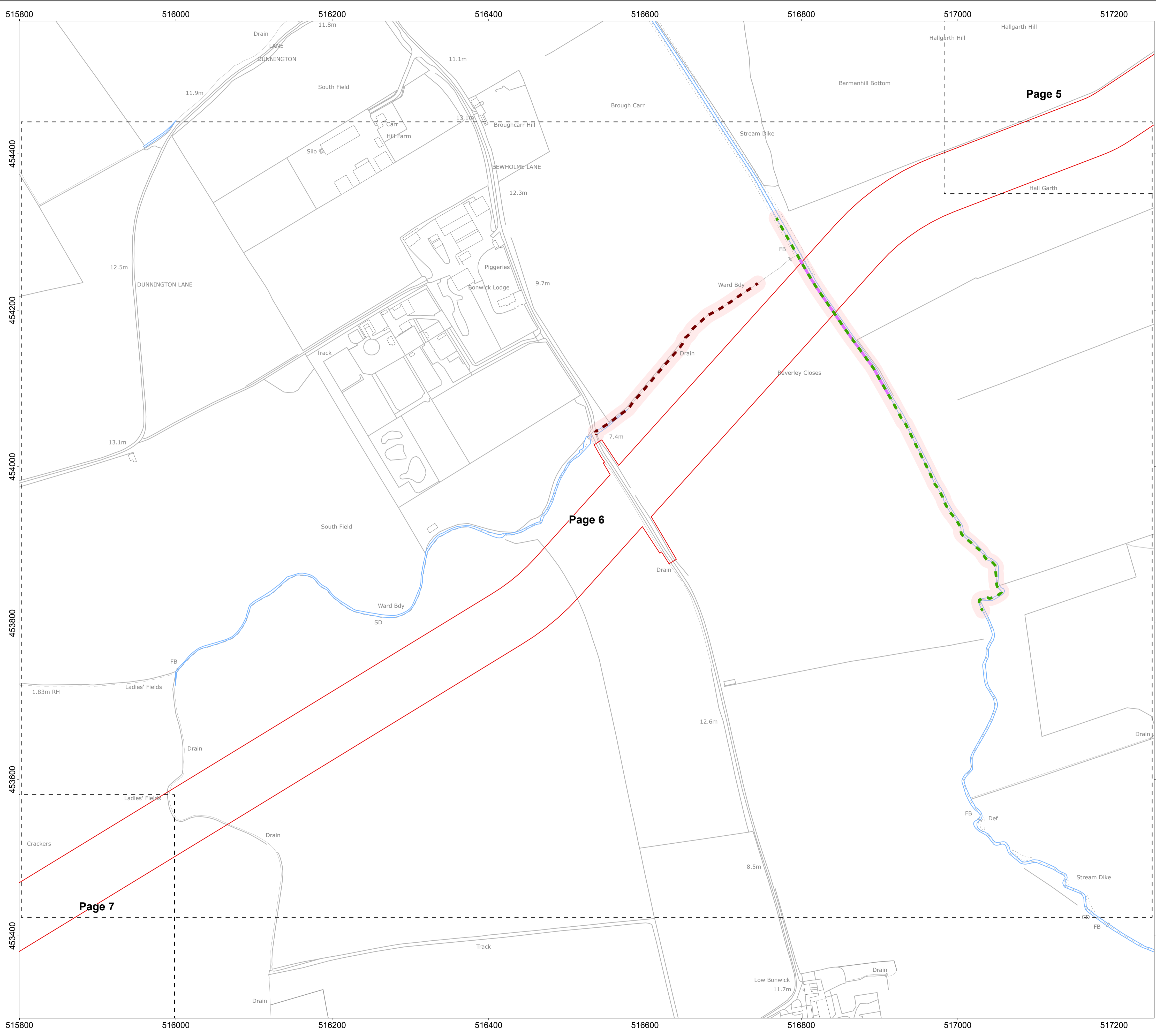
SCALE 1:2,500

DATUM OSGB 1936

PRJ British National Grid

PLOT SIZE A1

VERTICAL REF N/A



Onshore Order Limits

Sheet Boundary

Features of interest for bats

GCN habitat (pond)

GCN Present

GCN Present 250m Buffer

Potential for bat roosts in trees

Suitable for multiple bats

Suitable for an individual bat

Further assessment required *

Potential for watervoles to be present

Water voles present

Suitable

Good

Optimal

Water vole 10m Buffer

WCA Breeding Bird

Sand Martin

Sand Martin 50m Indicative Exclusion Zone

* Further Assessment Required (FAR) is assigned where trees were either unclimbed or partially climbed due to being unsafe or unsuitable as such further assessment would be required. Of those trees which are assigned FAR only two trees would be directly impacted by the Projects, T020 and T021 as reported in Annex A of Volume 7, Appendix 18-5 Bats Report - Ground Level Tree Assessment (application ref: 7.18.18.5). No other trees would require further assessment due to the Projects.

Nesting locations of sensitive species of birds and badger survey results have been omitted from this plan as this is confidential information. This may be made available upon request by relevant parties.

MAP NOTES / DATA SOURCES:

Contains OS data © Crown Copyright and database right 2025

Contains data from OS Zoomstack

© Crown copyright and database rights 2025 Ordnance Survey AC0000808122

Not to be used for Navigation.

PROJECT TITLE

Dogger Bank South Offshore Wind Farms

DRAWING TITLE

Habitats of Protected Species (Onshore)

DRAWING NUMBER:

PC2340-RHD-ON-ZZ-DR-Z-0589

PAGE NUMBER:

Page 6 of 38

VER	DATE	REMARKS	DRAW	CHEK	APRD
0.2	19/03/2024	Second Issue	SB	LG	ND
0.3	30/04/2024	Third Issue	SB	LG	ND
0.4	03/05/2024	Fourth Issue	SB	LG	ND
0.5	05/06/2024	Fifth Issue	SB	LG	ND
0.6	24/06/2025	Sixth Issue	SM	LG	ND

00.030.050.080.1

Km

00.030.050.080.1

Miles

N

GRID NORTH

SCALE1:2,500

PLOT SIZEA1

DATUMOSGB 1936

VERTICAL REFN/A

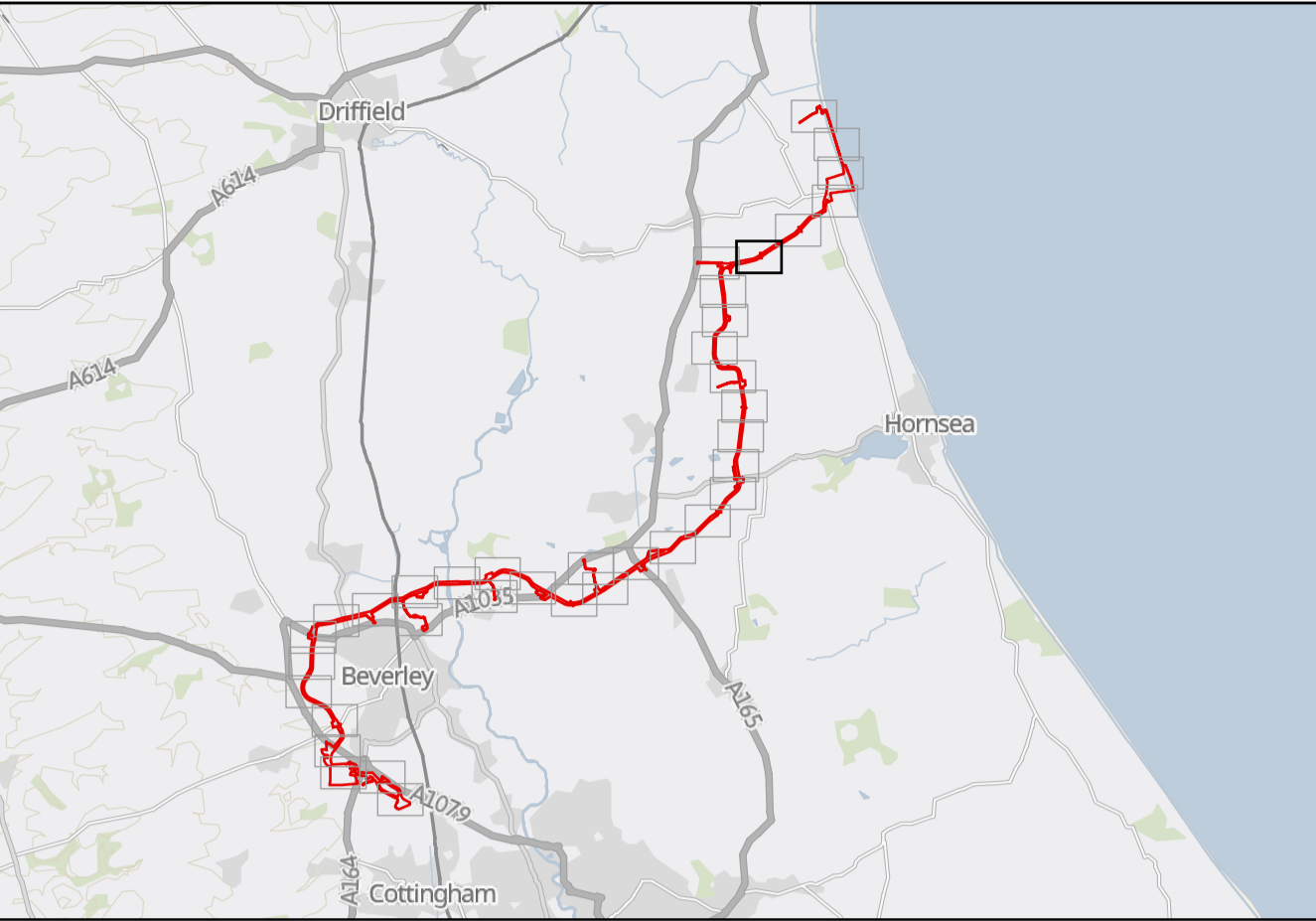
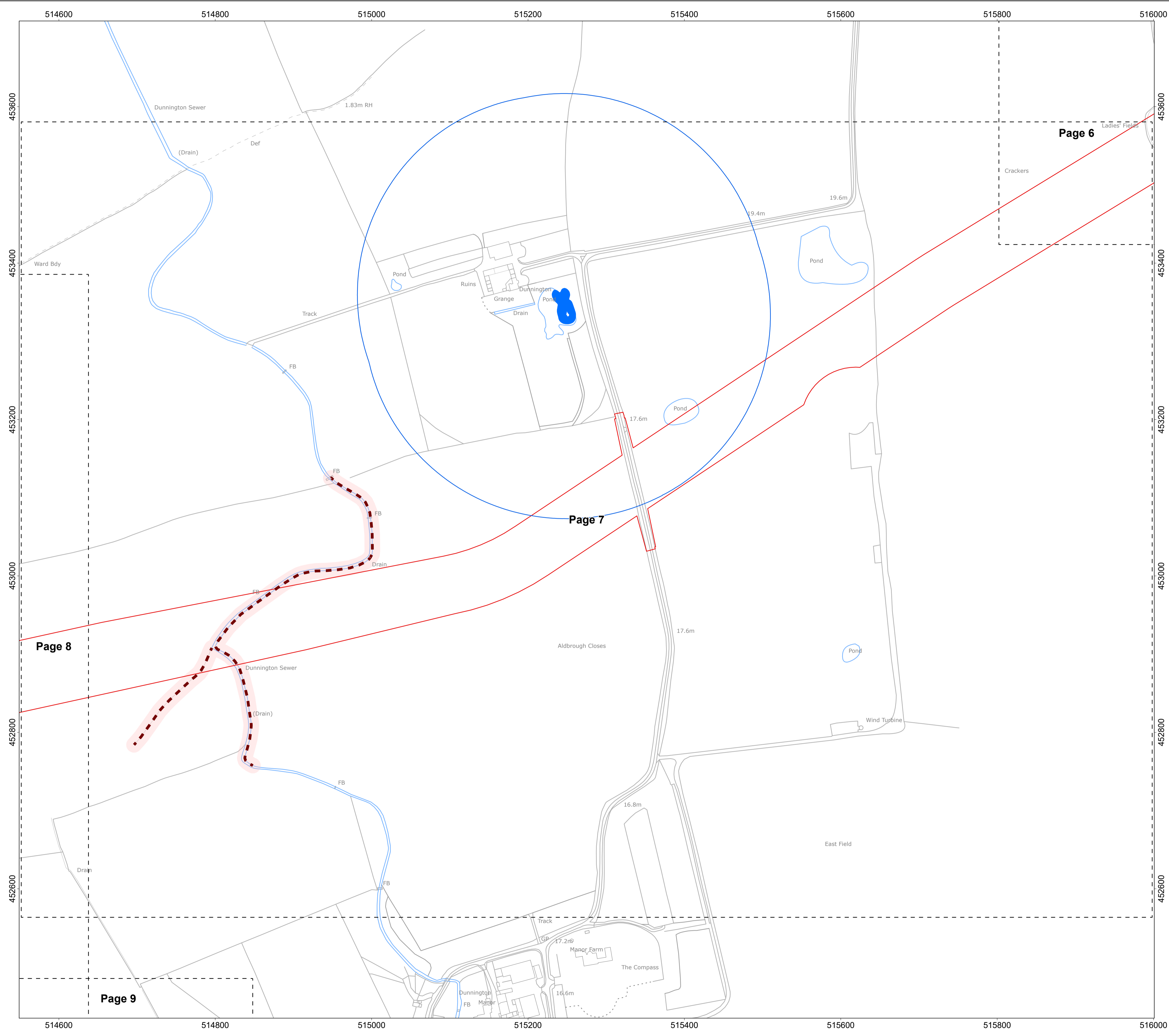
PRJ

British National Grid

Royal HaskoningDHV

Enhancing Society Together

RWE



Onshore Order Limits

Sheet Boundary

Features of interest for bats

GCN habitat (pond)

GCN Present

GCN Present 250m Buffer

Potential for bat roosts in trees

Suitable for multiple bats

Suitable for an individual bat

Further assessment required *

Potential for watervoles to be present

Water voles present

Suitable

Good

Optimal

Water vole 10m Buffer

WCA Breeding Bird

Sand Martin

Sand Martin 50m Indicative Exclusion Zone

* Further Assessment Required (FAR) is assigned where trees were either unclimbed or partially climbed due to being unsafe or unsuitable as such further assessment would be required. Of those trees which are assigned FAR only two trees would be directly impacted by the Projects, T020 and T021 as reported in Annex A of Volume 7, Appendix 18-5 Bats Report - Ground Level Tree Assessment (application ref: 7.18.18.5). No other trees would require further assessment due to the Projects.

Nesting locations of sensitive species of birds and badger survey results have been omitted from this plan as this is confidential information. This may be made available upon request by relevant parties.

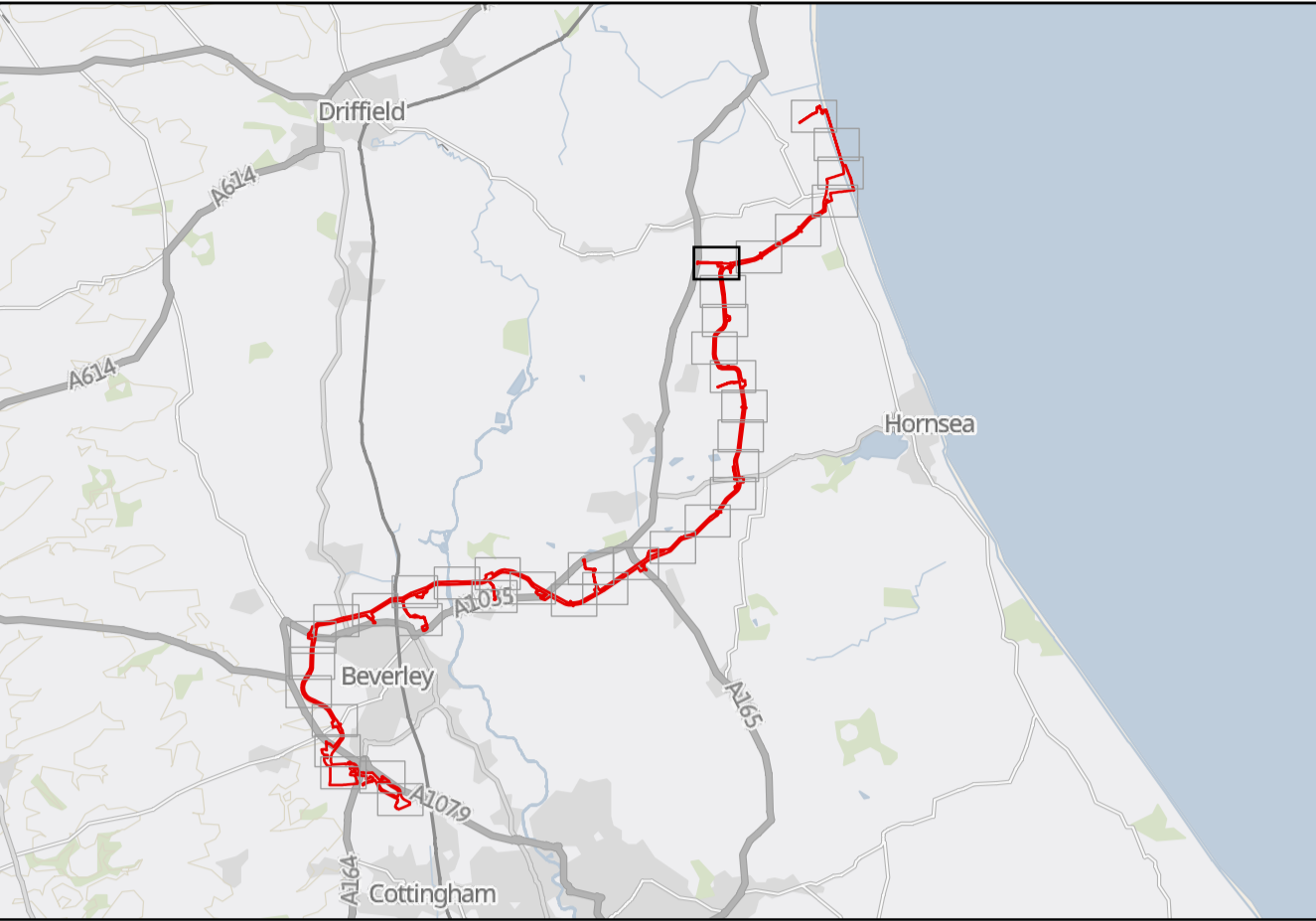
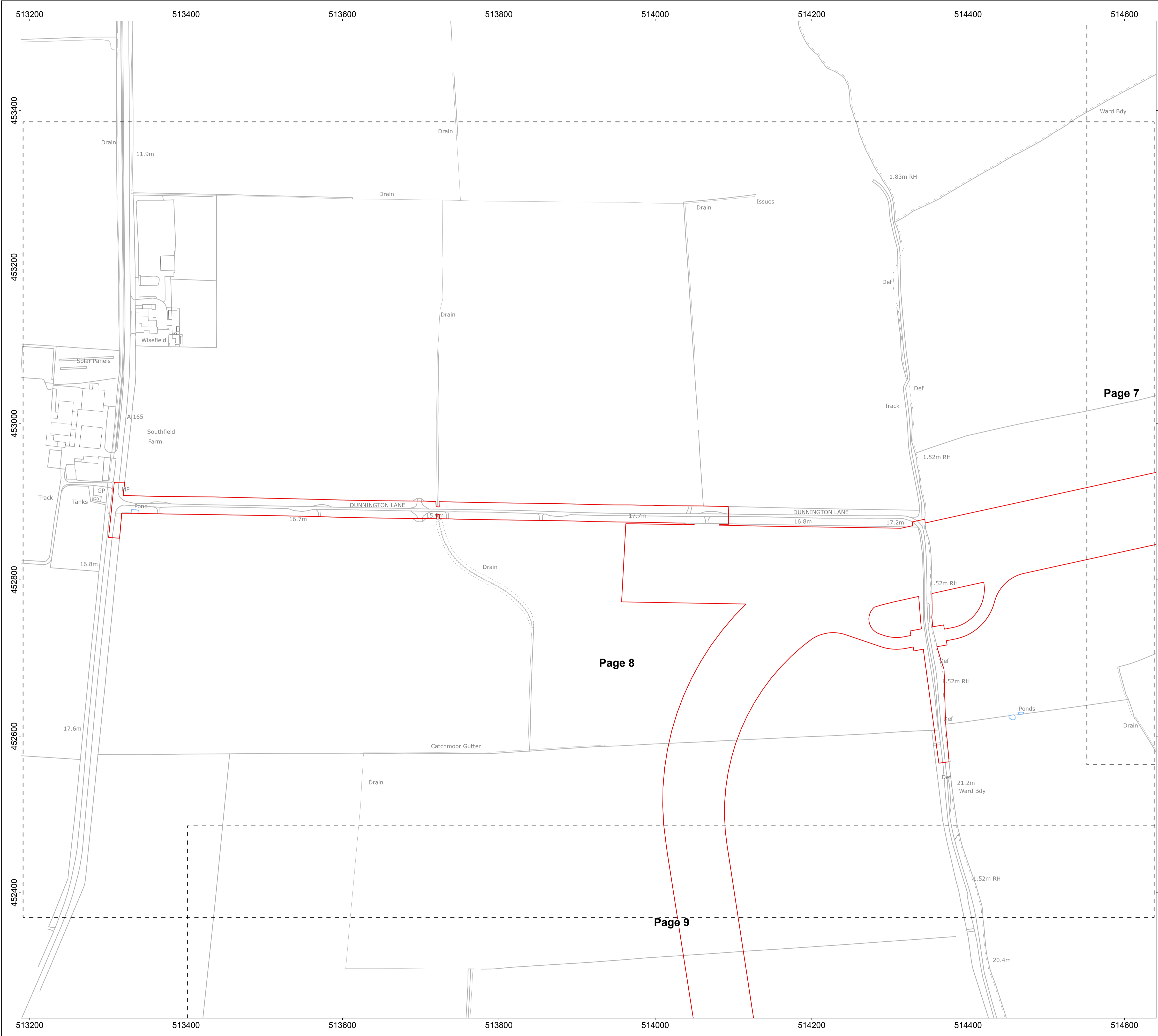
MAP NOTES / DATA SOURCES:
Contains OS data © Crown Copyright and database right 2025
Contains data from OS Zoomstack
© Crown copyright and database rights 2025 Ordnance Survey AC0000808122
Not to be used for Navigation.

PROJECT TITLE
Dogger Bank South Offshore Wind Farms

DRAWING TITLE
Habitats of Protected Species (Onshore)

DRAWING NUMBER: PC2340-RHD-ON-ZZ-DR-Z-0589			PAGE NUMBER: Page 7 of 38		
VER	DATE	REMARKS	DRAW	CHEK	APRD
0.2	19/03/2024	Second Issue	SB	LG	ND
0.3	30/04/2024	Third Issue	SB	LG	ND
0.4	03/05/2024	Fourth Issue	SB	LG	ND
0.5	05/06/2024	Fifth Issue	SB	LG	ND
0.6	24/06/2025	Sixth Issue	SM	LG	ND





Onshore Order Limits

Sheet Boundary

Features of interest for bats

GCN habitat (pond)

GCN Present

GCN Present 250m Buffer

Potential for bat roosts in trees

Suitable for multiple bats

Suitable for an individual bat

Further assessment required *

Potential for watervoles to be present

Water voles present

Suitable

Good

Optimal

Water vole 10m Buffer

WCA Breeding Bird

Sand Martin

Sand Martin 50m Indicative Exclusion Zone

* Further Assessment Required (FAR) is assigned where trees were either unclimbed or partially climbed due to being unsafe or unsuitable as such further assessment would be required. Of those trees which are assigned FAR only two trees would be directly impacted by the Projects, T020 and T021 as reported in Annex A of Volume 7, Appendix 18-5 Bats Report - Ground Level Tree Assessment (application ref: 7.18.18.5). No other trees would require further assessment due to the Projects.

Nesting locations of sensitive species of birds and badger survey results have been omitted from this plan as this is confidential information. This may be made available upon request by relevant parties.

MAP NOTES / DATA SOURCES:
Contains OS data © Crown Copyright and database right 2025
Contains data from OS Zoomstack
© Crown copyright and database rights 2025 Ordnance Survey AC0000808122
Not to be used for Navigation.

PROJECT TITLE

Dogger Bank South Offshore Wind Farms

DRAWING TITLE

Habitats of Protected Species (Onshore)

DRAWING NUMBER:
PC2340-RHD-ON-ZZ-DR-Z-0589

PAGE NUMBER:
Page 8 of 38

VER	DATE	REMARKS	DRAW	CHEK	APRD
0.2	19/03/2024	Second Issue	SB	LG	ND
0.3	30/04/2024	Third Issue	SB	LG	ND
0.4	03/05/2024	Fourth Issue	SB	LG	ND
0.5	05/06/2024	Fifth Issue	SB	LG	ND
0.6	24/06/2025	Sixth Issue	SM	LG	ND

00.030.050.080.1

Km

00.030.050.080.1

Miles

N

GRID NORTH

SCALE 1:2,500

DATUM OSGB 1936

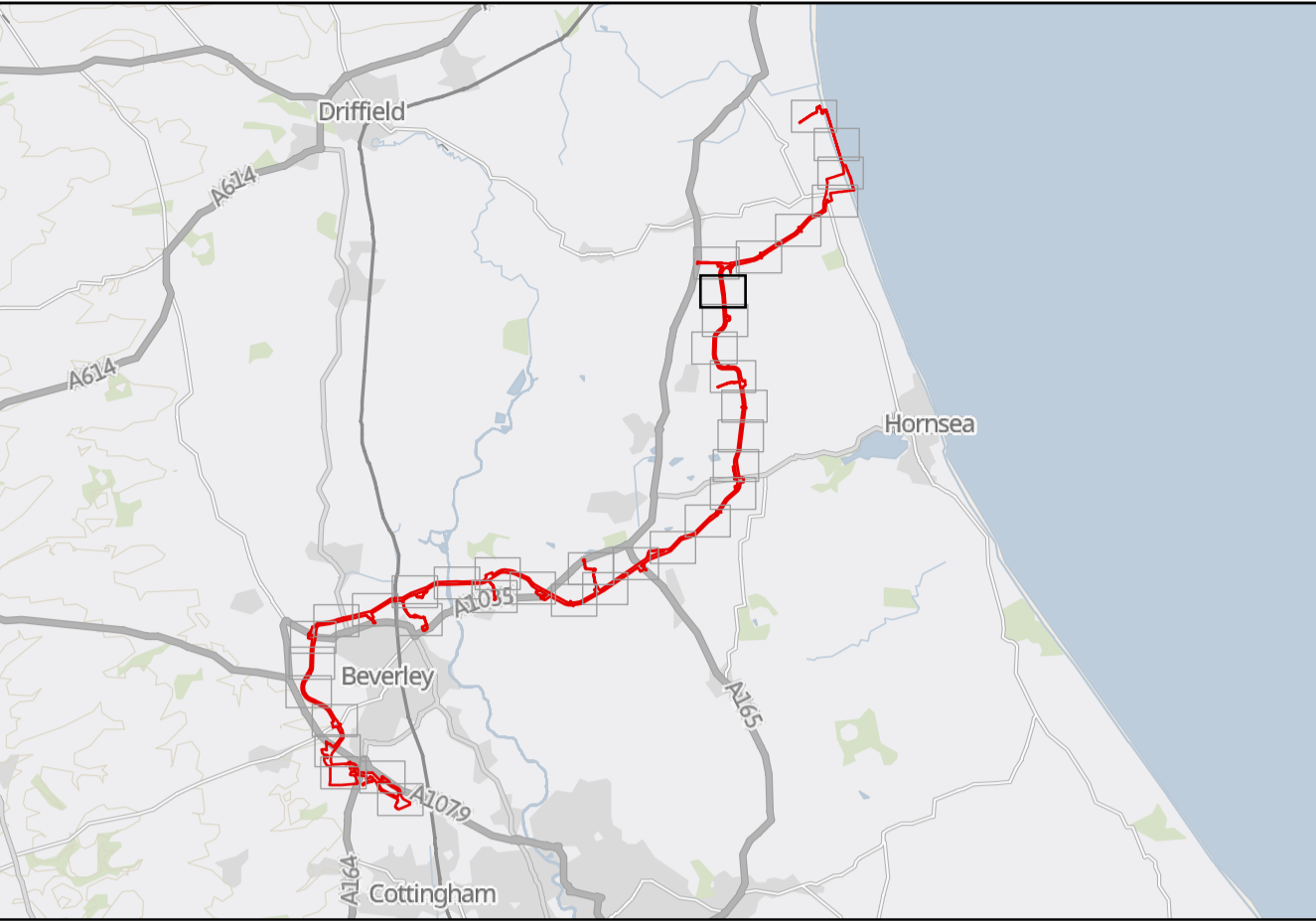
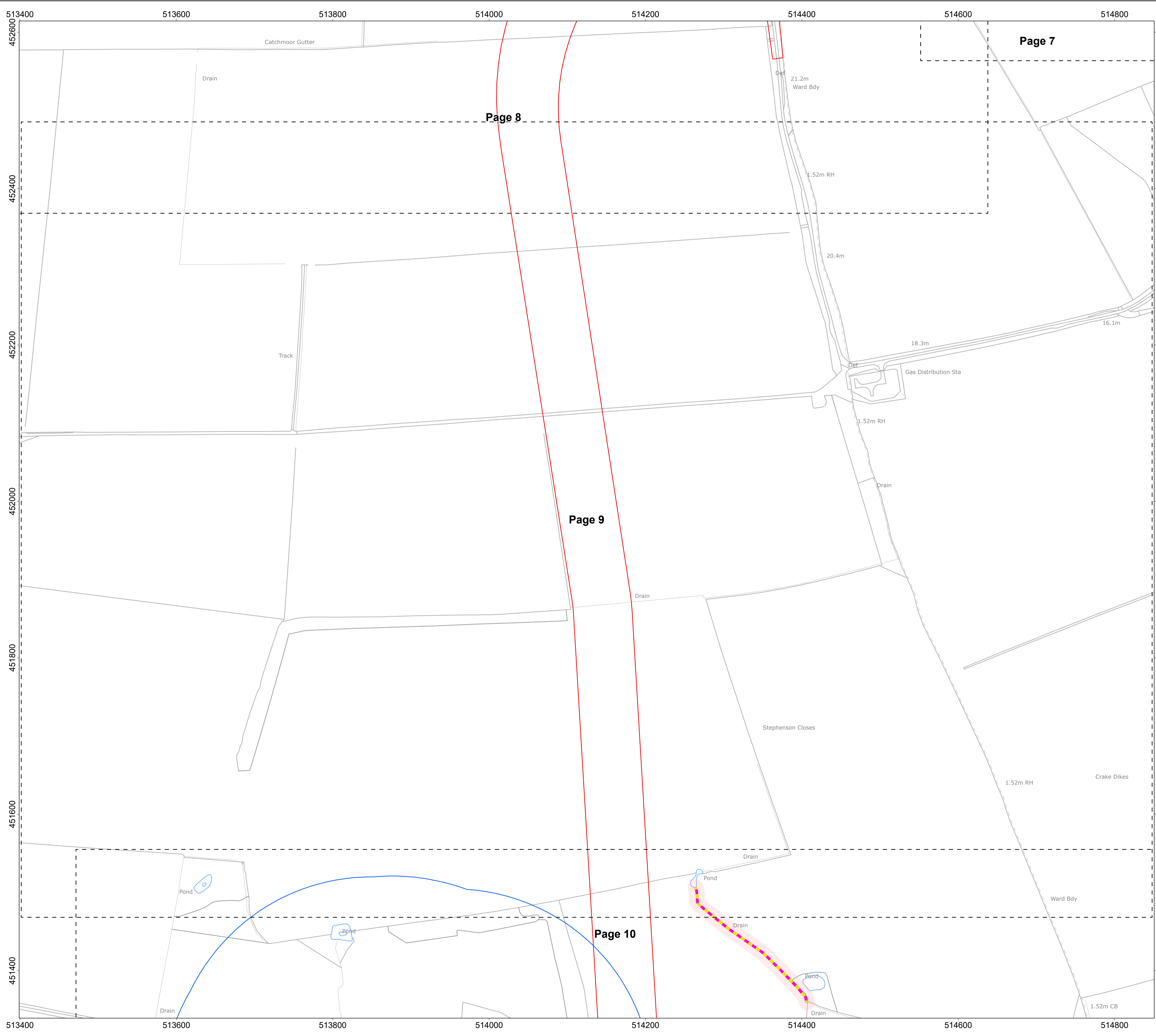
PRJ British National Grid

PLOT SIZE A1

VERTICAL REF N/A

Royal HaskoningDHV
Enhancing Society Together

RWE



- Onshore Order Limits
- Sheet Boundary
- Features of interest for bats
- GCN habitat (pond)**
- GCN Present
- GCN Present 250m Buffer
- Potential for bat roosts in trees**
- Suitable for multiple bats
- Suitable for an individual bat
- Further assessment required *
- Potential for water voles to be present**
- Water voles present
- Suitable
- Good
- Optimal
- Water vole 10m Buffer
- WCA Breeding Bird**
- Sand Martin
- Sand Martin 50m Indicative Exclusion Zone

* Further Assessment Required (FAR) is assigned where trees were either unclimbed or partially climbed due to being unsafe or unsuitable as such further assessment would be required. Of those trees which are assigned FAR only two trees would be directly impacted by the Projects, T020 and T021 as reported in Annex A of Volume 7, Appendix 18-5 Bats Report - Ground Level Tree Assessment (application ref: 7.18.18.5). No other trees would require further assessment due to the Projects.

Nesting locations of sensitive species of birds and badger survey results have been omitted from this plan as this is confidential information. This may be made available upon request by relevant parties.

MAP NOTES / DATA SOURCES:
Contains OS data © Crown Copyright and database right 2025
Contains data from OS Zoomstack
© Crown copyright and database rights 2025 Ordnance Survey AC0000808122
Not to be used for Navigation.

PROJECT TITLE
Dogger Bank South Offshore Wind Farms

DRAWING TITLE
Habitats of Protected Species (Onshore)

DRAWING NUMBER: PC2340-RHD-ON-ZZ-DR-Z-0589			PAGE NUMBER: Page 9 of 38		
VER	DATE	REMARKS	DRAW	CHEK	APRD
0.2	19/03/2024	Second Issue	SB	LG	ND
0.3	30/04/2024	Third Issue	SB	LG	ND
0.4	03/05/2024	Fourth Issue	SB	LG	ND
0.5	05/06/2024	Fifth Issue	SB	LG	ND
0.6	24/06/2025	Sixth Issue	SM	LG	ND

00.030.050.080.1 Km

00.030.050.080.1 Miles

N

OSGB 1936

PRJ

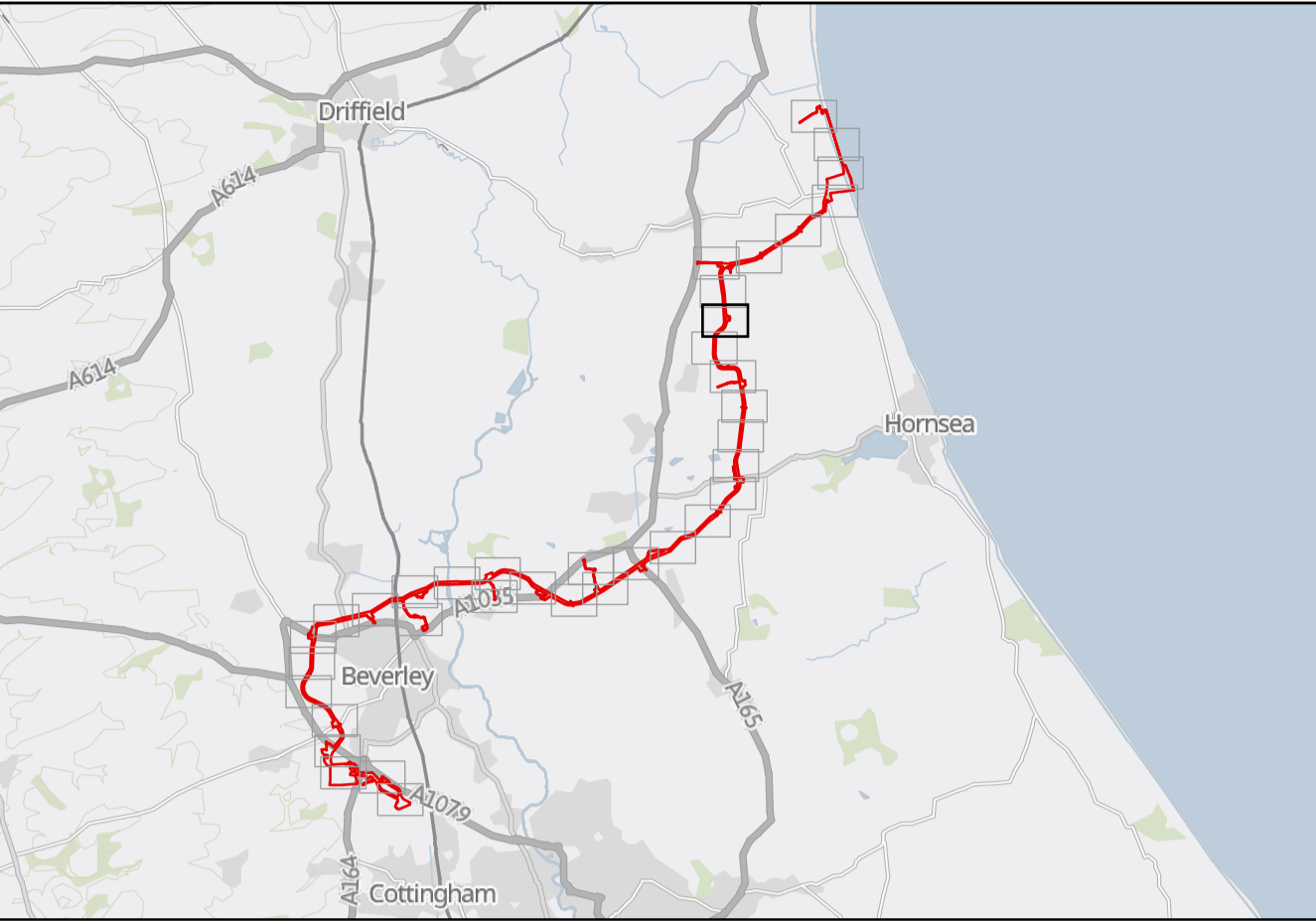
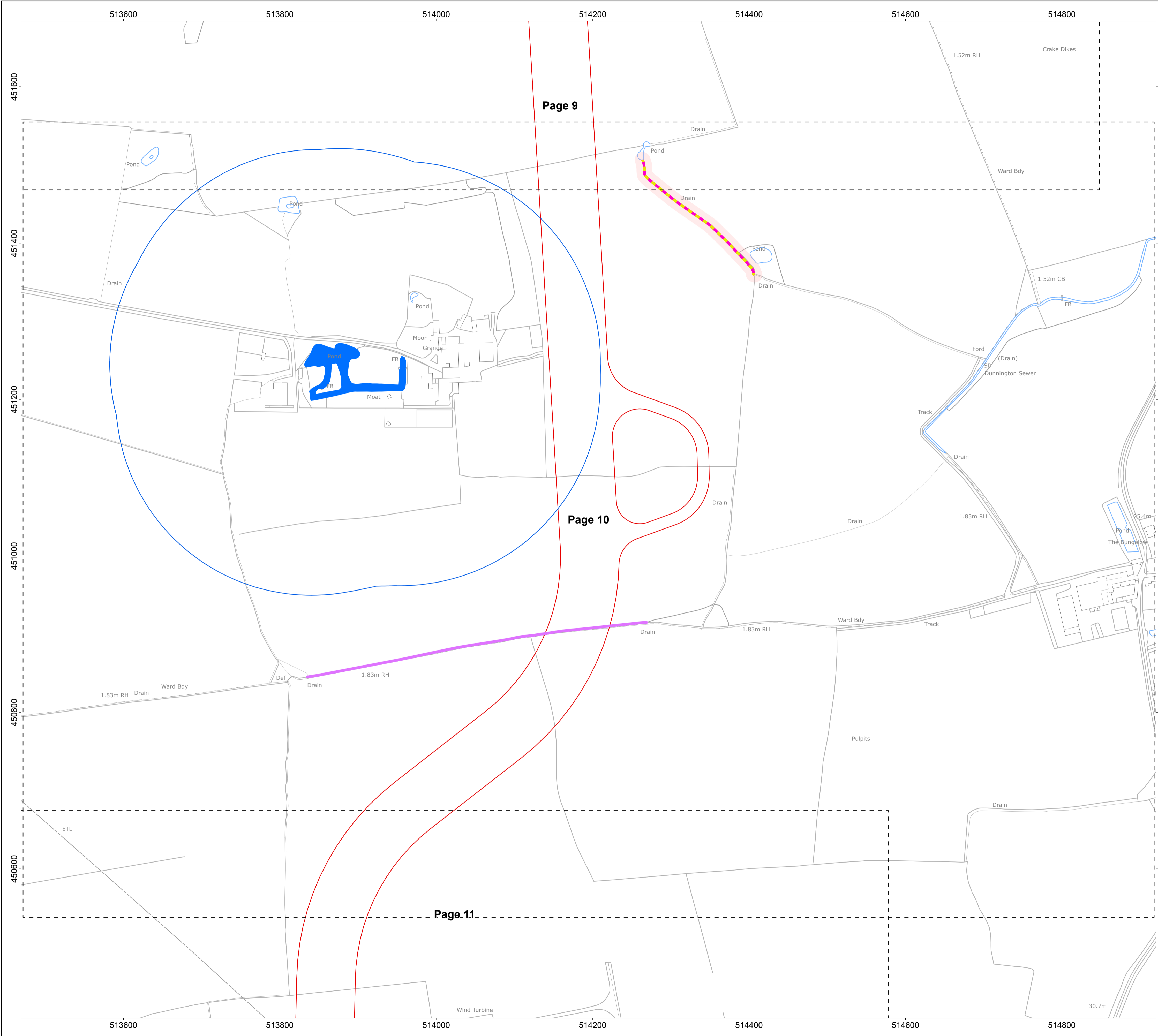
British National Grid

SCALE 1:2,500

PLOT SIZE A1

VERTICAL REF N/A

RWE



Onshore Order Limits

Sheet Boundary

Features of interest for bats

GCN habitat (pond)

GCN Present

GCN Present 250m Buffer

Potential for bat roosts in trees

Suitable for multiple bats

Suitable for an individual bat

Further assessment required *

Potential for watervoles to be present

Water voles present

Suitable

Good

Optimal

Water vole 10m Buffer

WCA Breeding Bird

Sand Martin

Sand Martin 50m Indicative Exclusion Zone

* Further Assessment Required (FAR) is assigned where trees were either unclimbed or partially climbed due to being unsafe or unsuitable as such further assessment would be required. Of those trees which are assigned FAR only two trees would be directly impacted by the Projects, T020 and T021 as reported in Annex A of Volume 7, Appendix 18-5 Bats Report - Ground Level Tree Assessment (application ref: 7.18.18.5). No other trees would require further assessment due to the Projects.

Nesting locations of sensitive species of birds and badger survey results have been omitted from this plan as this is confidential information. This may be made available upon request by relevant parties.

MAP NOTES / DATA SOURCES:

Contains OS data © Crown Copyright and database right 2025

Contains data from OS Zoomstack

© Crown copyright and database rights 2025 Ordnance Survey AC0000808122

Not to be used for Navigation.

PROJECT TITLE

Dogger Bank South Offshore Wind Farms

DRAWING TITLE

Habitats of Protected Species (Onshore)

DRAWING NUMBER:

PC2340-RHD-ON-ZZ-DR-Z-0589

PAGE NUMBER:

Page 10 of 38

VER	DATE	REMARKS	DRAW	CHEK	APRD
0.2	19/03/2024	Second Issue	SB	LG	ND
0.3	30/04/2024	Third Issue	SB	LG	ND
0.4	03/05/2024	Fourth Issue	SB	LG	ND
0.5	05/06/2024	Fifth Issue	SB	LG	ND
0.6	24/06/2025	Sixth Issue	SM	LG	ND

0 0.03 0.05 0.08 0.1 Km

0 0.03 0.05 0.08 0.1 Miles

N

GRID NORTH

SCALE 1:2,500

DATUM OSGB 1936

PRJ British National Grid

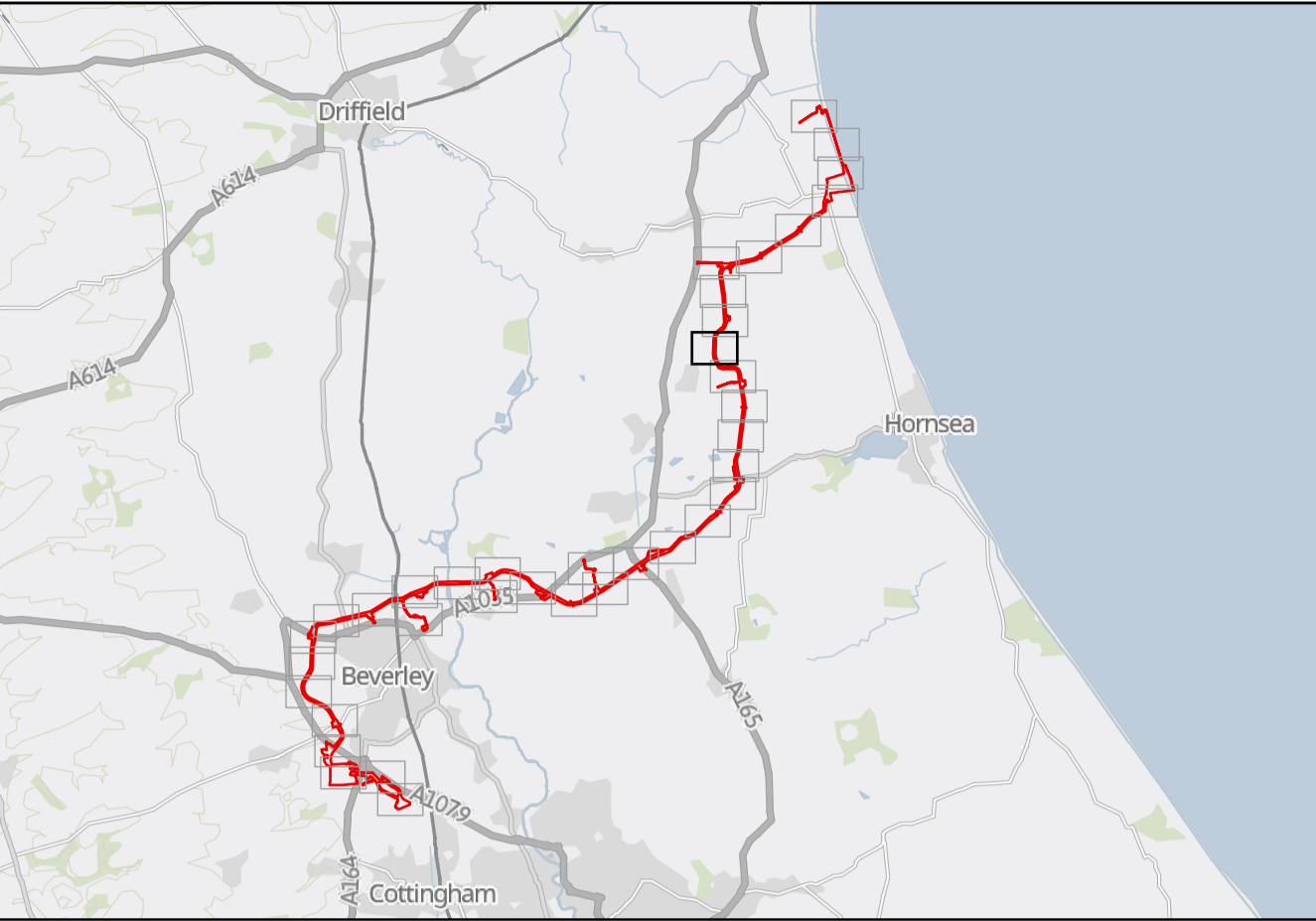
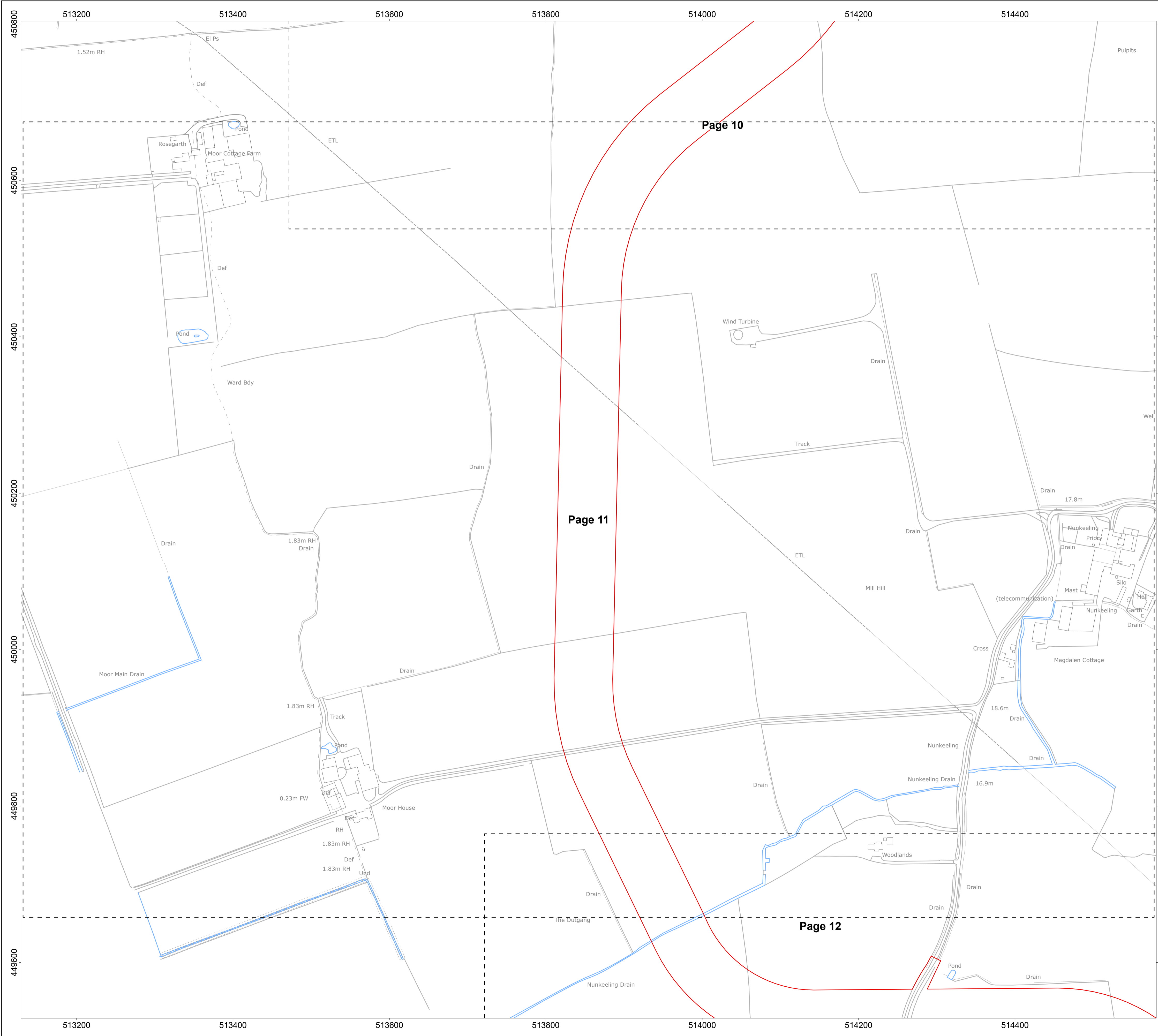
PLOT SIZE A1

VERTICAL REF N/A

Royal HaskoningDHV

Enhancing Society Together

RWE



Onshore Order Limits

Sheet Boundary

Features of interest for bats

GCN habitat (pond)

GCN Present

GCN Present 250m Buffer

Potential for bat roosts in trees

Suitable for multiple bats

Suitable for an individual bat

Further assessment required *

Potential for watervoles to be present

Water voles present

Suitable

Good

Optimal

Water vole 10m Buffer

WCA Breeding Bird

Sand Martin

Sand Martin 50m Indicative Exclusion Zone

* Further Assessment Required (FAR) is assigned where trees were either unclimbed or partially climbed due to being unsafe or unsuitable as such further assessment would be required. Of those trees which are assigned FAR only two trees would be directly impacted by the Projects, T020 and T021 as reported in Annex A of Volume 7, Appendix 18-5 Bats Report - Ground Level Tree Assessment (application ref: 7.18.18.5). No other trees would require further assessment due to the Projects.

Nesting locations of sensitive species of birds and badger survey results have been omitted from this plan as this is confidential information. This may be made available upon request by relevant parties.

MAP NOTES / DATA SOURCES:

Contains OS data © Crown Copyright and database right 2025

Contains data from OS Zoomstack

© Crown copyright and database rights 2025 Ordnance Survey AC0000808122

Not to be used for Navigation.

PROJECT TITLE

Dogger Bank South Offshore Wind Farms

DRAWING TITLE

Habitats of Protected Species (Onshore)

DRAWING NUMBER: PC2340-RHD-ON-ZZ-DR-Z-0589

PAGE NUMBER: Page 11 of 38

VER	DATE	REMARKS	DRAW	CHEK	APRD
0.2	19/03/2024	Second Issue	SB	LG	ND
0.3	30/04/2024	Third Issue	SB	LG	ND
0.4	03/05/2024	Fourth Issue	SB	LG	ND
0.5	05/06/2024	Fifth Issue	SB	LG	ND
0.6	24/06/2025	Sixth Issue	SM	LG	ND

00.030.050.080.1

Km

00.030.050.080.1

Miles

N

OSGB 1936

PRJ

SCALE 1:2,500

DATUM

British National Grid

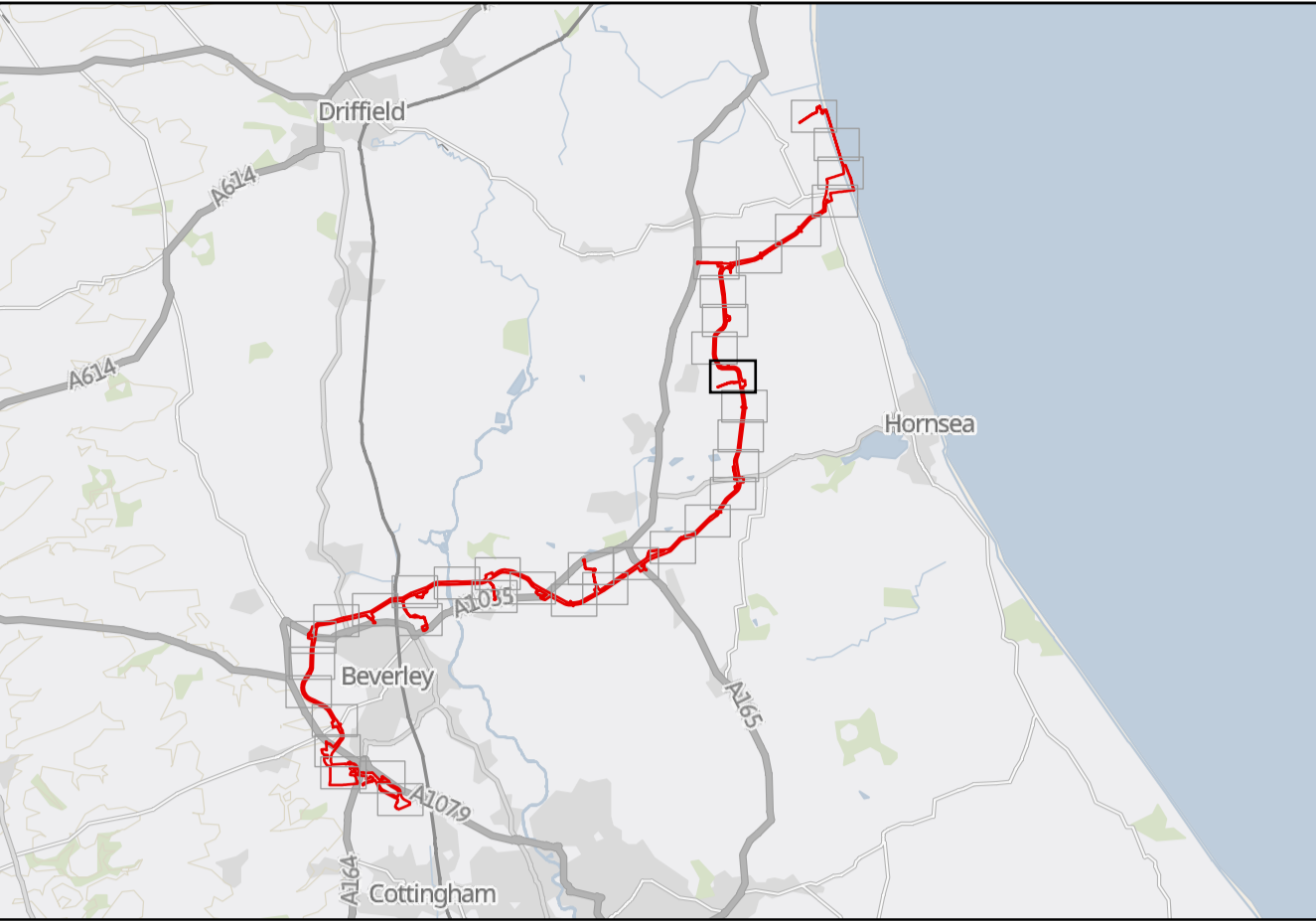
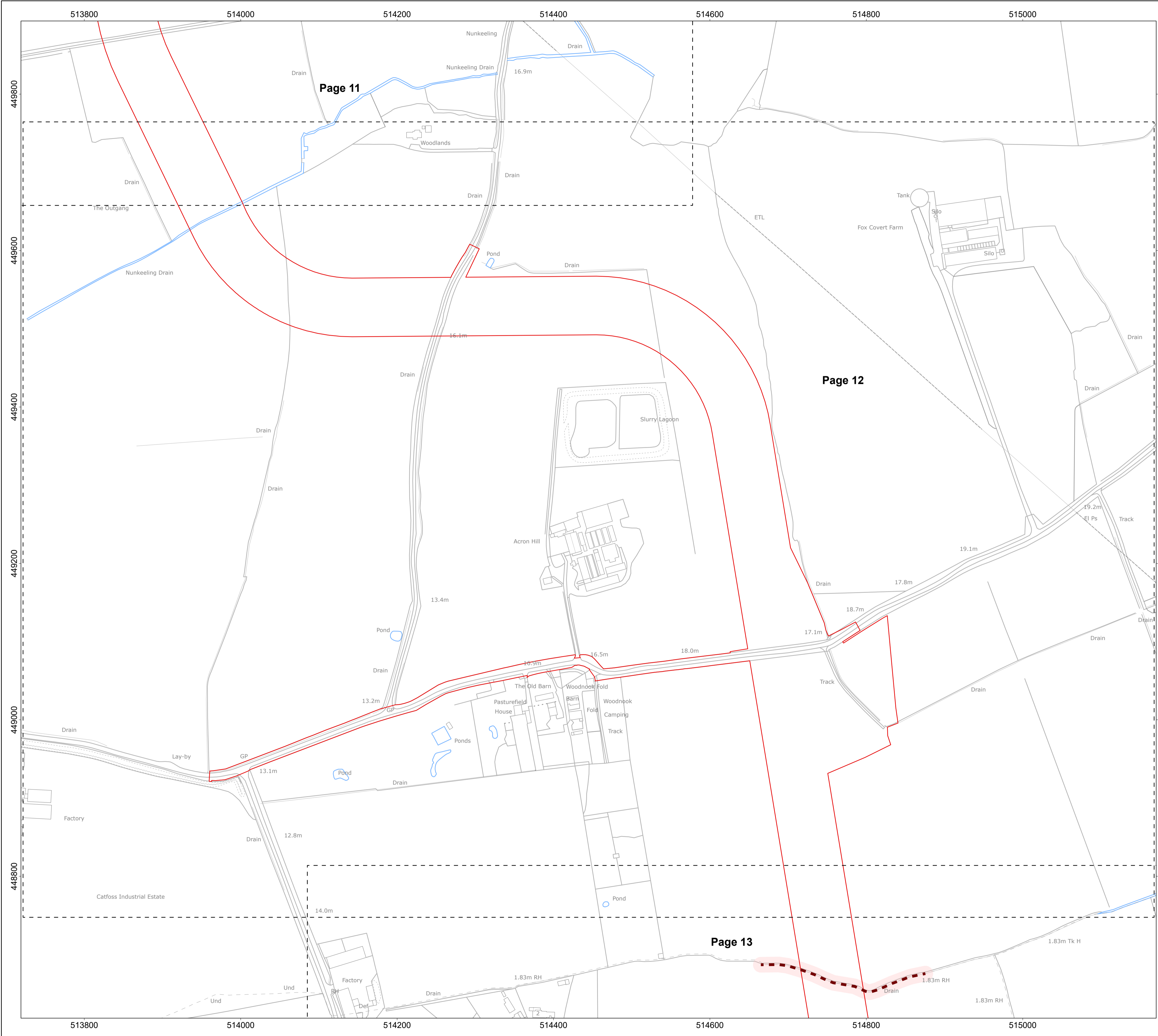
PLOT SIZE A1

VERTICAL REF N/A

Royal HaskoningDHV

Enhancing Society Together

RWE



Onshore Order Limits

Sheet Boundary

Features of interest for bats

GCN habitat (pond)

GCN Present

GCN Present 250m Buffer

Potential for bat roosts in trees

Suitable for multiple bats

Suitable for an individual bat

Further assessment required *

Potential for watervoles to be present

Water voles present

Suitable

Good

Optimal

Water vole 10m Buffer

WCA Breeding Bird

Sand Martin

Sand Martin 50m Indicative Exclusion Zone

* Further Assessment Required (FAR) is assigned where trees were either unclimbed or partially climbed due to being unsafe or unsuitable as such further assessment would be required. Of those trees which are assigned FAR only two trees would be directly impacted by the Projects, T020 and T021 as reported in Annex A of Volume 7, Appendix 18-5 Bats Report - Ground Level Tree Assessment (application ref: 7.18.18.5). No other trees would require further assessment due to the Projects.

Nesting locations of sensitive species of birds and badger survey results have been omitted from this plan as this is confidential information. This may be made available upon request by relevant parties.

MAP NOTES / DATA SOURCES:
Contains OS data © Crown Copyright and database right 2025
Contains data from OS Zoomstack
© Crown copyright and database rights 2025 Ordnance Survey AC0000808122
Not to be used for Navigation.

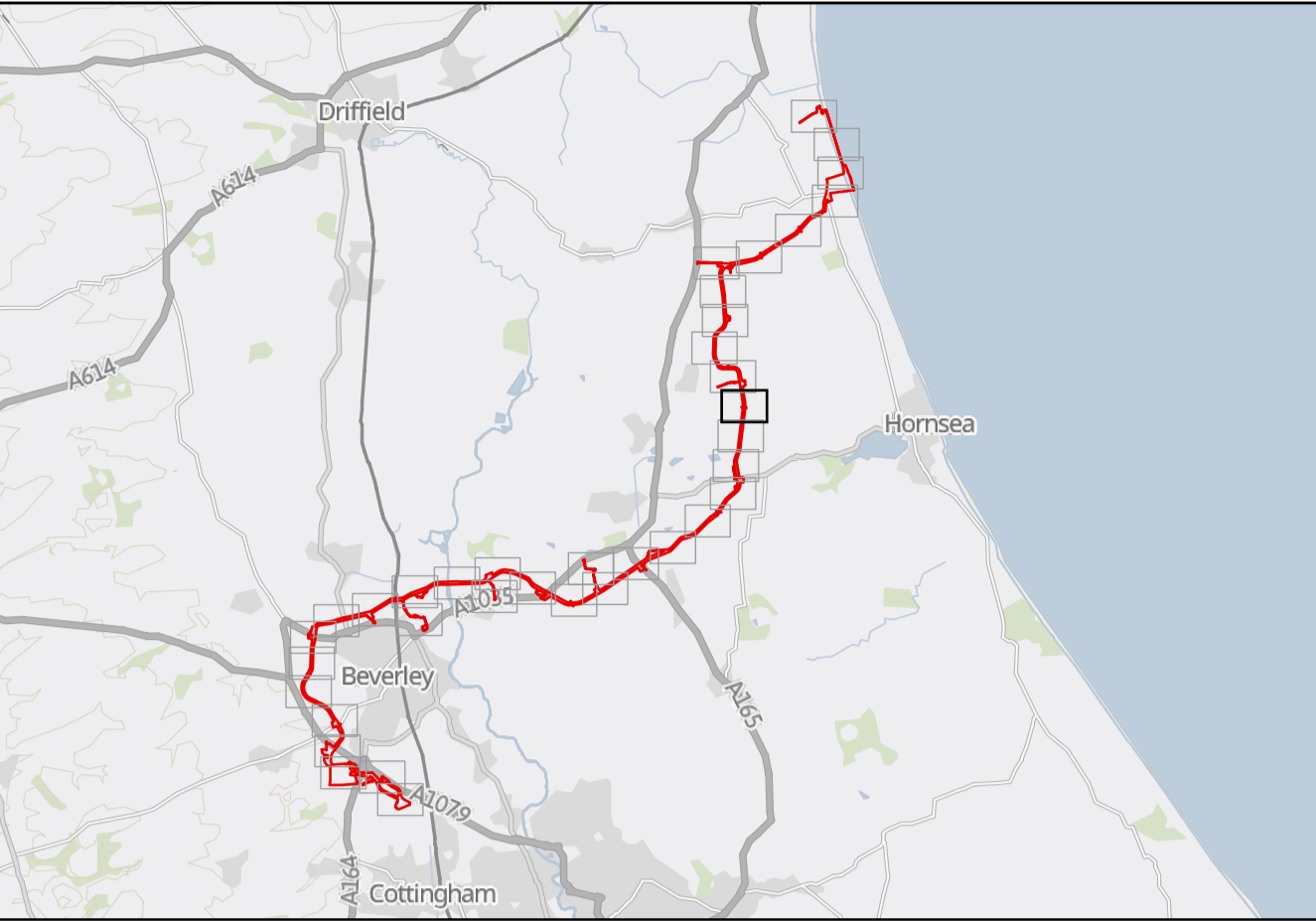
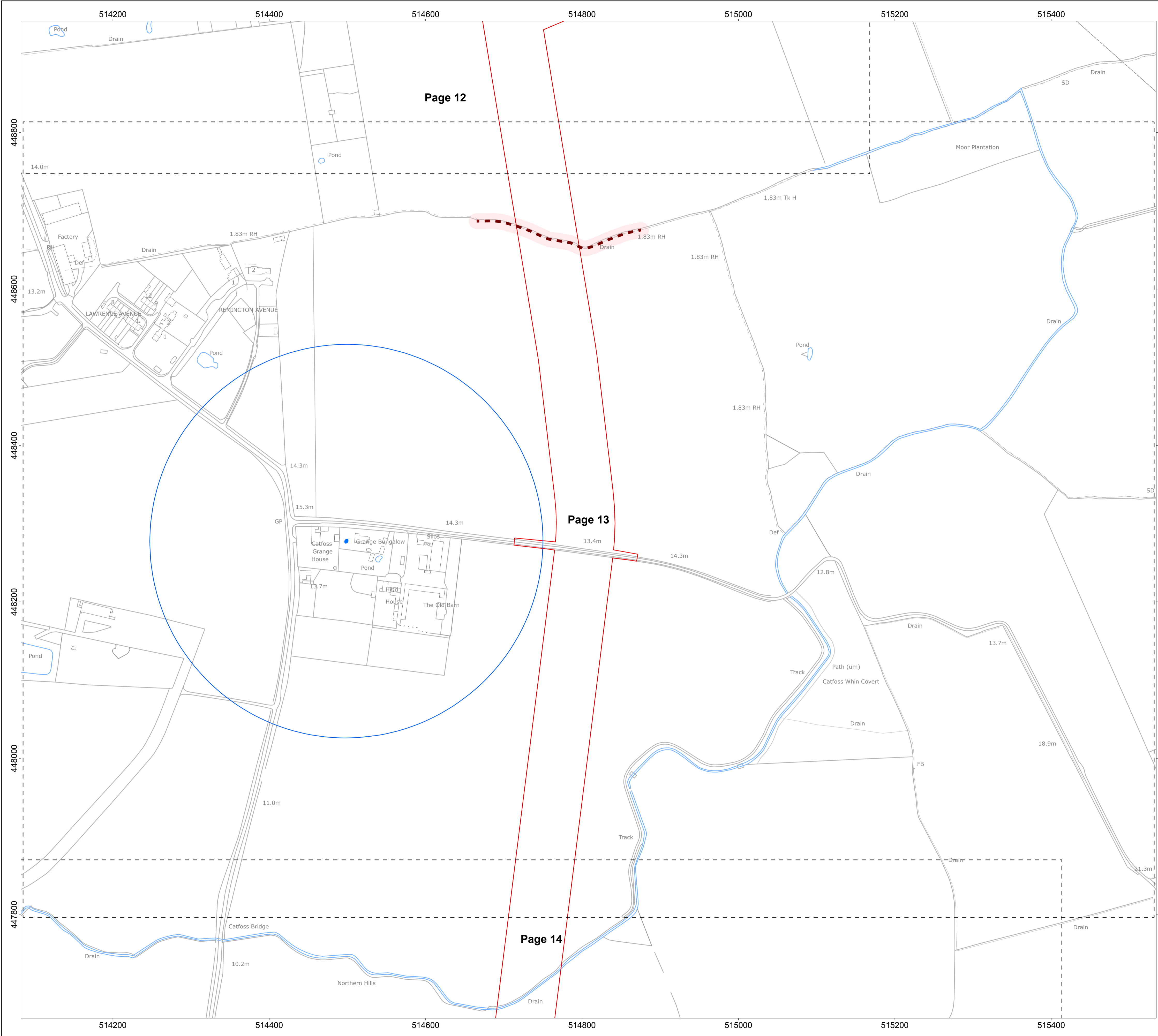
PROJECT TITLE
Dogger Bank South Offshore Wind Farms

DRAWING TITLE
Habitats of Protected Species (Onshore)

DRAWING NUMBER: **PC2340-RHD-ON-ZZ-DR-Z-0589** PAGE NUMBER: **Page 12 of 38**

VER	DATE	REMARKS	DRAW	CHEK	APRD
0.2	19/03/2024	Second Issue	SB	LG	ND
0.3	30/04/2024	Third Issue	SB	LG	ND
0.4	03/05/2024	Fourth Issue	SB	LG	ND
0.5	05/06/2024	Fifth Issue	SB	LG	ND
0.6	24/06/2025	Sixth Issue	SM	LG	ND





- Onshore Order Limits
- Sheet Boundary
- Features of interest for bats
- GCN habitat (pond)
- GCN Present
 - GCN Present 250m Buffer
- Potential for bat roosts in trees
- Suitable for multiple bats
 - Suitable for an individual bat
 - Further assessment required *
- Potential for watervoles to be present
- Water voles present
- Suitable
- Good
- Optimal
- Water vole 10m Buffer
- WCA Breeding Bird
- Sand Martin
 - Sand Martin 50m Indicative Exclusion Zone

* Further Assessment Required (FAR) is assigned where trees were either unclimbed or partially climbed due to being unsafe or unsuitable as such further assessment would be required. Of those trees which are assigned FAR only two trees would be directly impacted by the Projects, T020 and T021 as reported in Annex A of Volume 7, Appendix 18-5 Bats Report - Ground Level Tree Assessment (application ref: 7.18.18.5). No other trees would require further assessment due to the Projects.

Nesting locations of sensitive species of birds and badger survey results have been omitted from this plan as this is confidential information. This may be made available upon request by relevant parties.

MAP NOTES / DATA SOURCES:
Contains OS data © Crown Copyright and database right 2025
Contains data from OS Zoomstack
© Crown copyright and database rights 2025 Ordnance Survey AC0000808122
Not to be used for Navigation.

PROJECT TITLE

Dogger Bank South Offshore Wind Farms

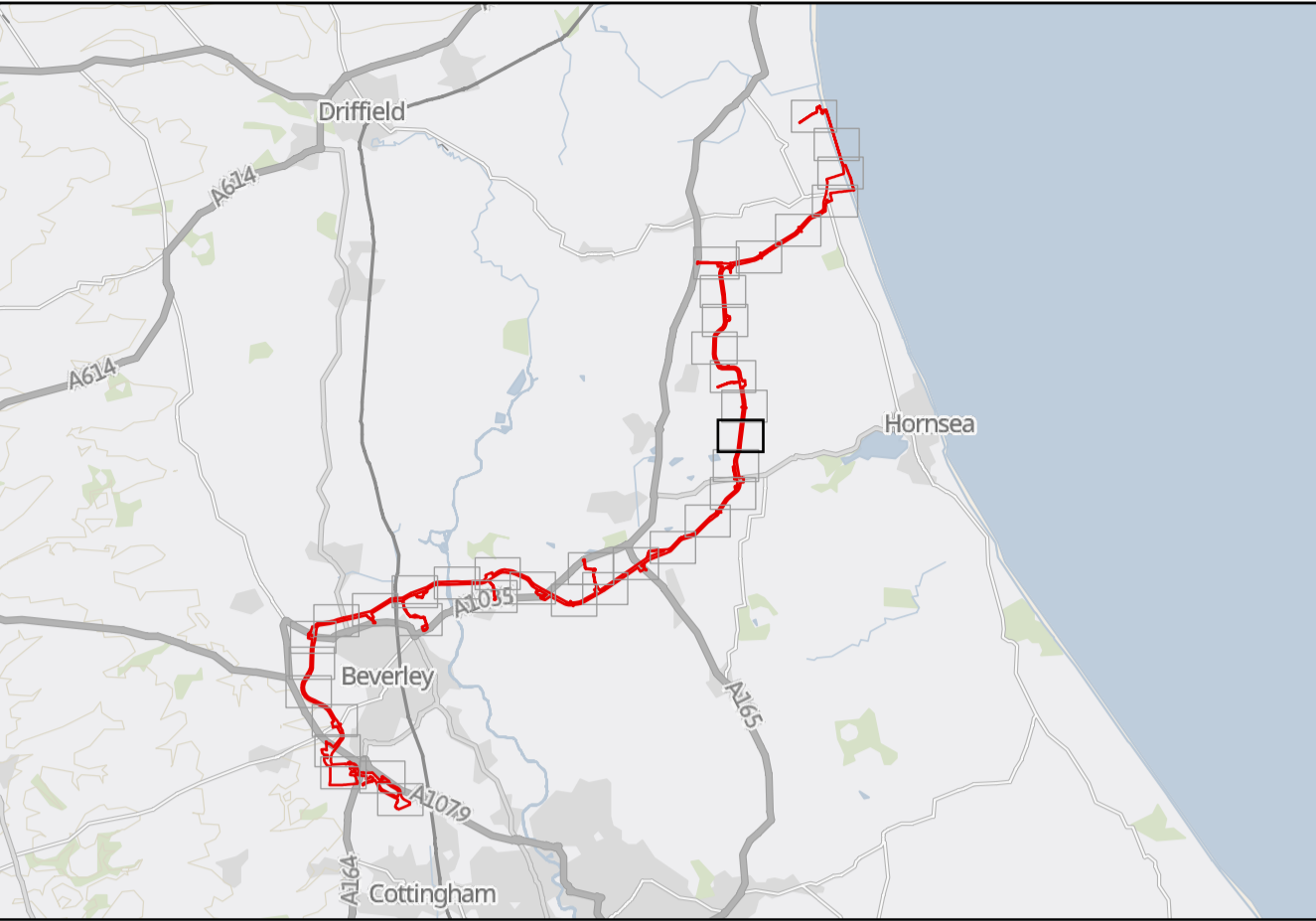
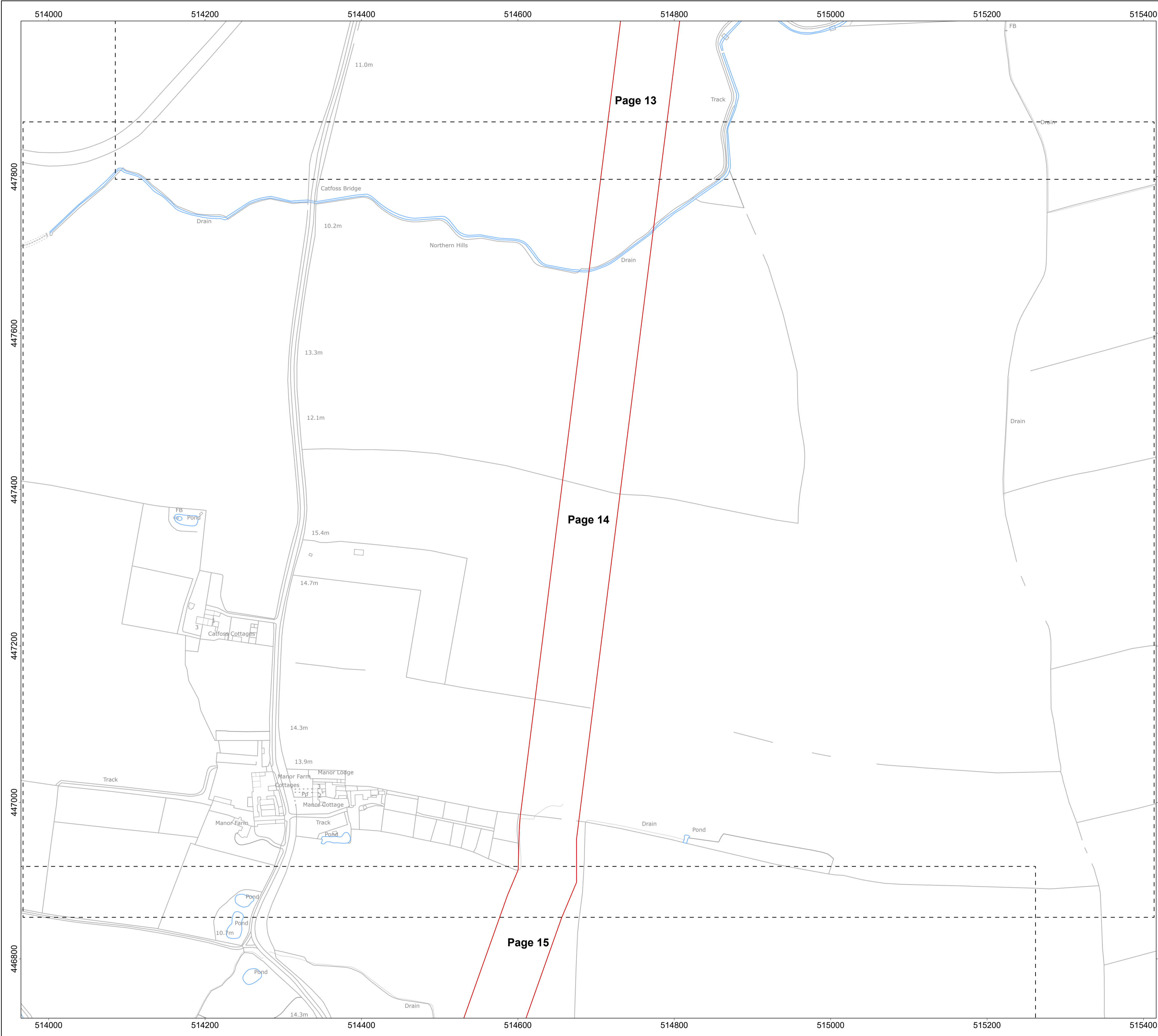
DRAWING TITLE

Habitats of Protected Species (Onshore)

DRAWING NUMBER: **PC2340-RHD-ON-ZZ-DR-Z-0589** PAGE NUMBER: **Page 13 of 38**

VER	DATE	REMARKS	DRAW	CHEK	APRD
0.2	19/03/2024	Second Issue	SB	LG	ND
0.3	30/04/2024	Third Issue	SB	LG	ND
0.4	03/05/2024	Fourth Issue	SB	LG	ND
0.5	05/06/2024	Fifth Issue	SB	LG	ND
0.6	24/06/2025	Sixth Issue	SM	LG	ND





Onshore Order Limits

Sheet Boundary

Features of interest for bats

GCN habitat (pond)

GCN Present

GCN Present 250m Buffer

Potential for bat roosts in trees

Suitable for multiple bats

Suitable for an individual bat

Further assessment required *

Potential for watervoles to be present

Water voles present

Suitable

Good

Optimal

Water vole 10m Buffer

WCA Breeding Bird

Sand Martin

Sand Martin 50m Indicative Exclusion Zone

* Further Assessment Required (FAR) is assigned where trees were either unclimbed or partially climbed due to being unsafe or unsuitable as such further assessment would be required. Of those trees which are assigned FAR only two trees would be directly impacted by the Projects. T020 and T021 as reported in Annex A of Volume 7, Appendix 18-5 Bats Report - Ground Level Tree Assessment (application ref: 7.18.18.5). No other trees would require further assessment due to the Projects.

Nesting locations of sensitive species of birds and badger survey results have been omitted from this plan as this is confidential information. This may be made available upon request by relevant parties.

MAP NOTES / DATA SOURCES:
Contains OS data © Crown Copyright and database right 2025
Contains data from OS Zoomstack
© Crown copyright and database rights 2025 Ordnance Survey AC0000808122
Not to be used for Navigation.

PROJECT TITLE
Dogger Bank South Offshore Wind Farms

DRAWING TITLE
Habitats of Protected Species (Onshore)

DRAWING NUMBER: PC2340-RHD-ON-ZZ-DR-Z-0589			PAGE NUMBER: Page 14 of 38		
VER	DATE	REMARKS	DRAW	CHEK	APRD
0.2	19/03/2024	Second Issue	SB	LG	ND
0.3	30/04/2024	Third Issue	SB	LG	ND
0.4	03/05/2024	Fourth Issue	SB	LG	ND
0.5	05/06/2024	Fifth Issue	SB	LG	ND
0.6	24/06/2025	Sixth Issue	SM	LG	ND

00.030.050.080.1

KmMiles

N

GRID NORTH

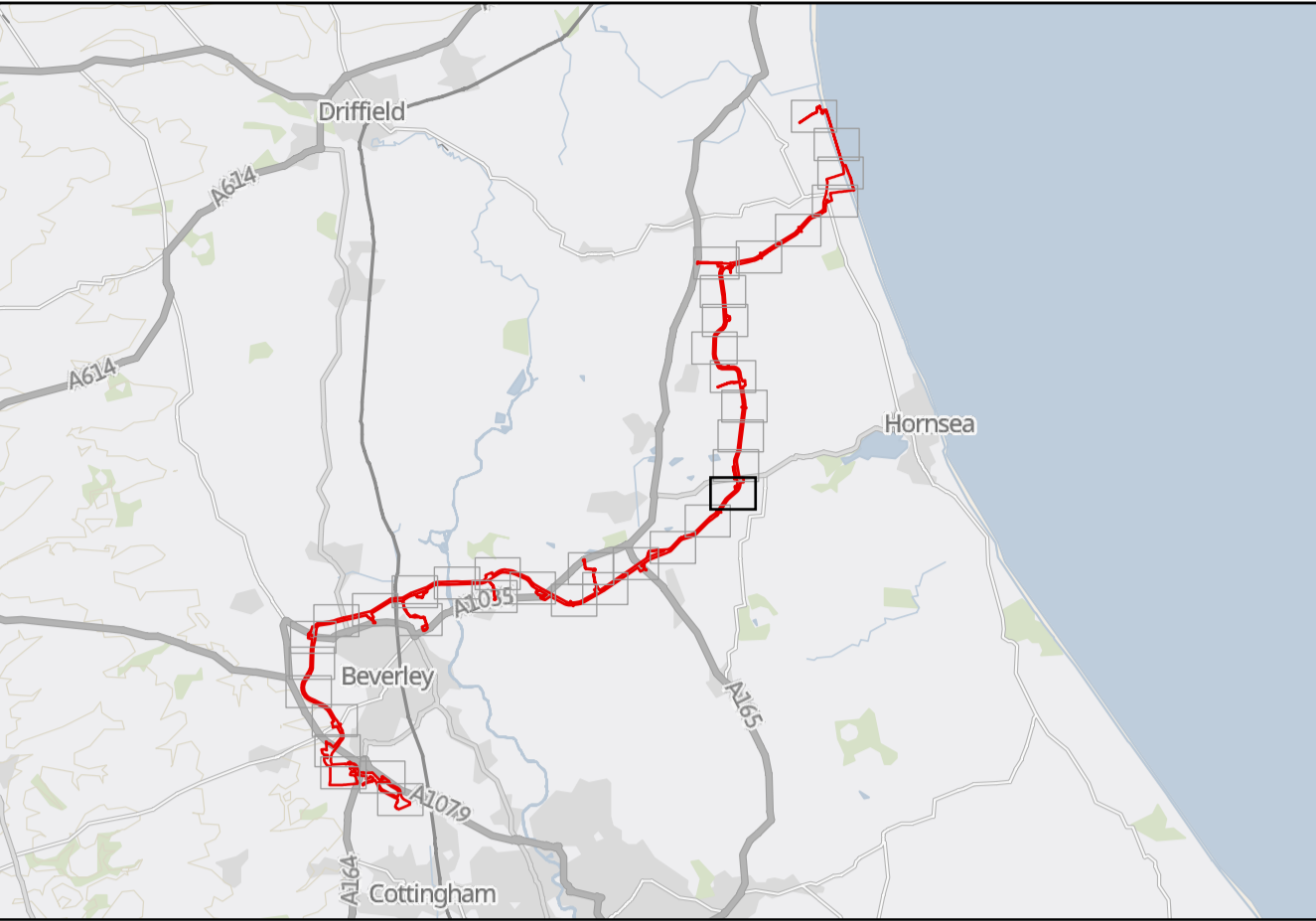
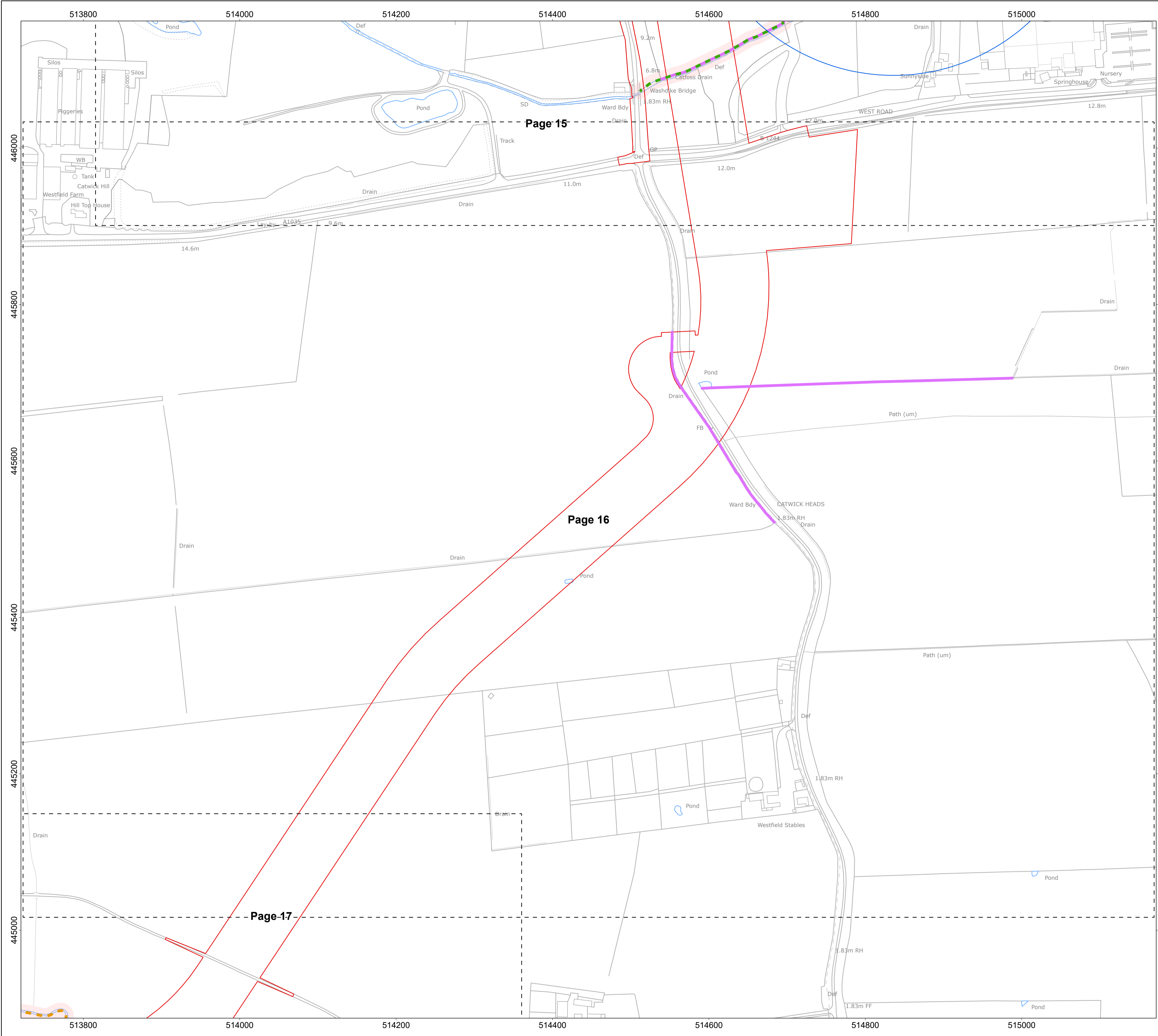
SCALE 1:2,500

DATUM OSGB 1936

PRJ British National Grid

PLOT SIZE A1

VERTICAL REF N/A



- Onshore Order Limits
- Sheet Boundary
- Features of interest for bats
- GCN habitat (pond)**
- GCN Present
- GCN Present 250m Buffer
- Potential for bat roosts in trees**
- Suitable for multiple bats
- Suitable for an individual bat
- Further assessment required *
- Potential for watervoles to be present**
- Water voles present
- Suitable
- Good
- Optimal
- Water vole 10m Buffer
- WCA Breeding Bird**
- Sand Martin
- Sand Martin 50m Indicative Exclusion Zone

* Further Assessment Required (FAR) is assigned where trees were either unclimbed or partially climbed due to being unsafe or unsuitable as such further assessment would be required. Of those trees which are assigned FAR only two trees would be directly impacted by the Projects, T020 and T021 as reported in Annex A of Volume 7, Appendix 18-5 Bats Report - Ground Level Tree Assessment (application ref: 7.18.18.5). No other trees would require further assessment due to the Projects.

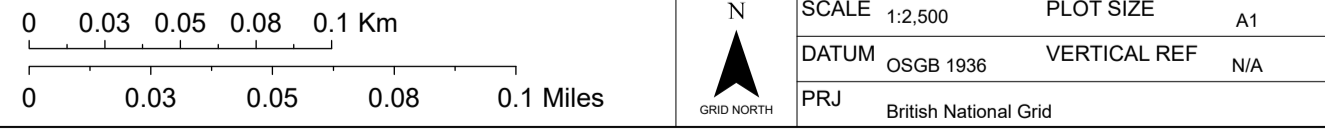
Nesting locations of sensitive species of birds and badger survey results have been omitted from this plan as this is confidential information. This may be made available upon request by relevant parties.

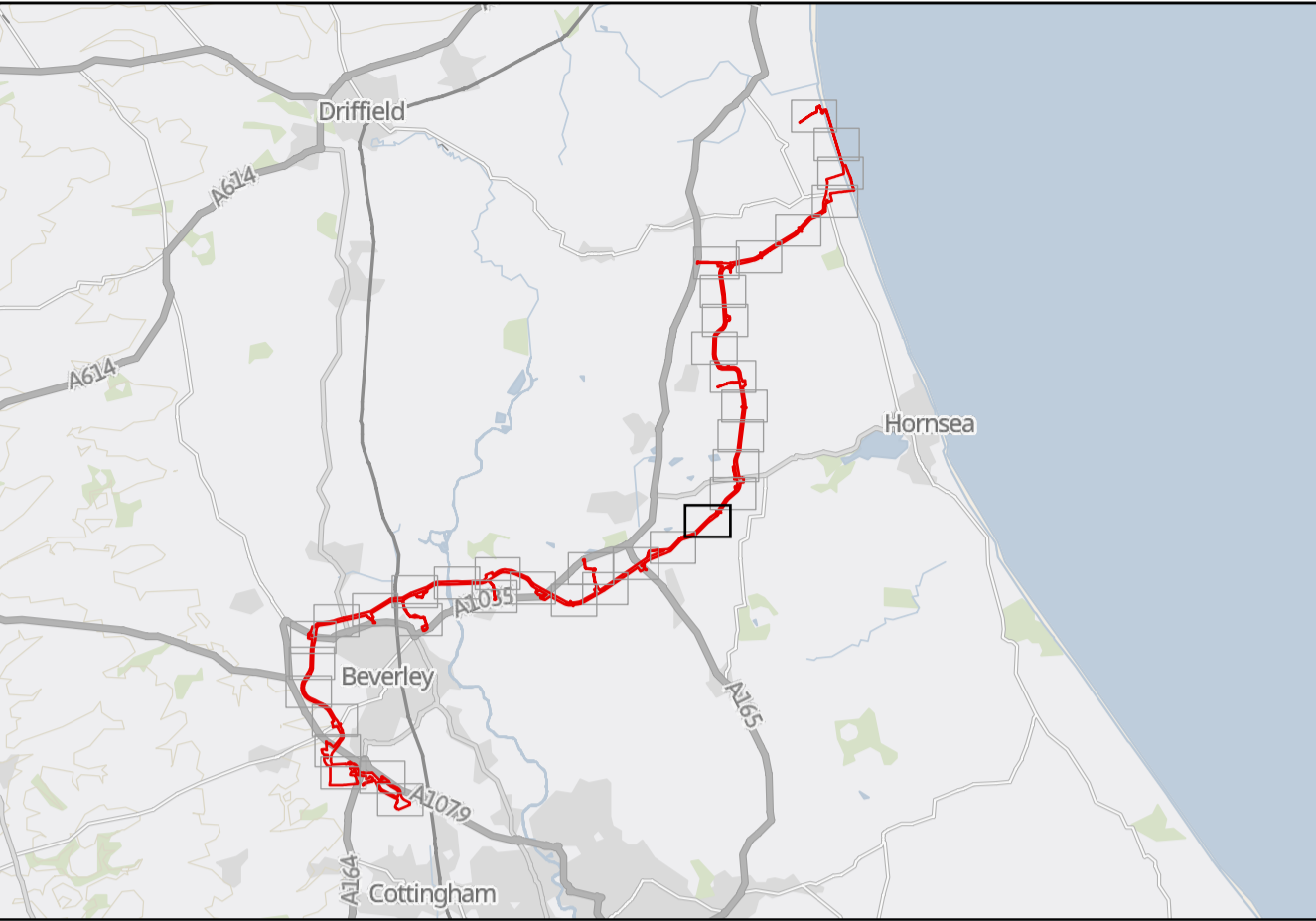
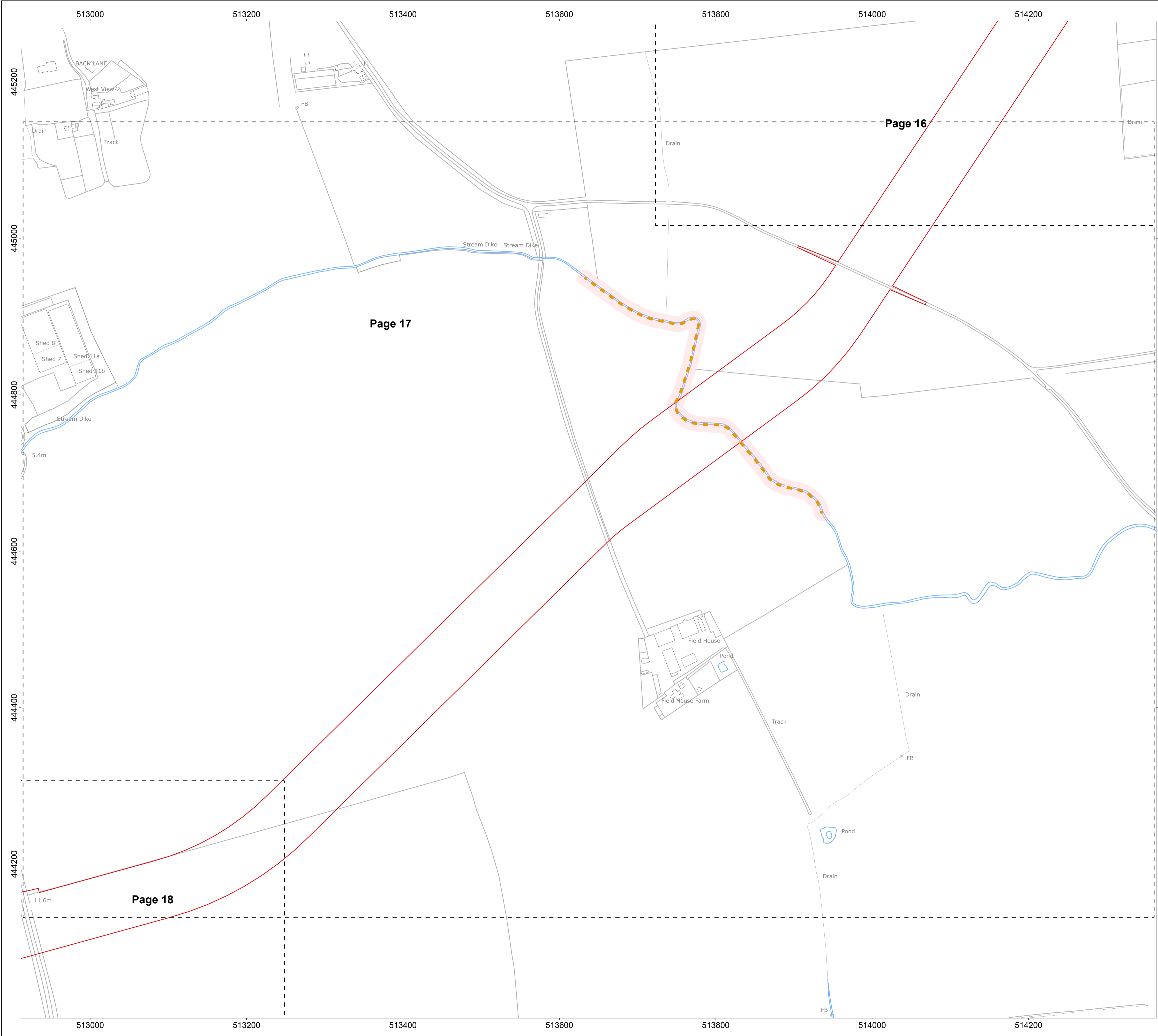
MAP NOTES / DATA SOURCES:
Contains OS data © Crown Copyright and database right 2025
Contains data from OS Zoomstack
© Crown copyright and database rights 2025 Ordnance Survey AC0000808122
Not to be used for Navigation.

PROJECT TITLE
Dogger Bank South Offshore Wind Farms

DRAWING TITLE
Habitats of Protected Species (Onshore)

DRAWING NUMBER: PC2340-RHD-ON-ZZ-DR-Z-0589			PAGE NUMBER: Page 16 of 38		
VER	DATE	REMARKS	DRAW	CHEK	APRD
0.2	19/03/2024	Second Issue	SB	LG	ND
0.3	30/04/2024	Third Issue	SB	LG	ND
0.4	03/05/2024	Fourth Issue	SB	LG	ND
0.5	05/06/2024	Fifth Issue	SB	LG	ND
0.6	24/06/2025	Sixth Issue	SM	LG	ND





Onshore Order Limits

Sheet Boundary

Features of interest for bats

GCN habitat (pond)

GCN Present

GCN Present 250m Buffer

Potential for bat roosts in trees

Suitable for multiple bats

Suitable for an individual bat

Further assessment required *

Potential for water voles to be present

Water voles present

Suitable

Good

Optimal

Water vole 10m Buffer

WCA Breeding Bird

Sand Martin

Sand Martin 50m Indicative Exclusion Zone

* Further Assessment Required (FAR) is assigned where trees were either unclimbed or partially climbed due to being unsafe or unsuitable as such further assessment would be required. Of those trees which are assigned FAR only two trees would be directly impacted by the Projects, T020 and T021 as reported in Annex A of Volume 7, Appendix 18-5 Bats Report - Ground Level Tree Assessment (application ref: 7.18.18.5). No other trees would require further assessment due to the Projects.

Nesting locations of sensitive species of birds and badger survey results have been omitted from this plan as this is confidential information. This may be made available upon request by relevant parties.

MAP NOTES / DATA SOURCES:
Contains OS data © Crown Copyright and database right 2025
Contains data from OS Zoomstack
© Crown copyright and database rights 2025 Ordnance Survey AC0000808122
Not to be used for Navigation.

PROJECT TITLE

Dogger Bank South Offshore Wind Farms

DRAWING TITLE

Habitats of Protected Species (Onshore)

DRAWING NUMBER:

PC2340-RHD-ON-ZZ-DR-Z-0589

PAGE NUMBER:

Page 17 of 38

VER	DATE	REMARKS	DRAW	CHEK	APRD
0.2	19/03/2024	Second Issue	SB	LG	ND
0.3	30/04/2024	Third Issue	SB	LG	ND
0.4	03/05/2024	Fourth Issue	SB	LG	ND
0.5	05/06/2024	Fifth Issue	SB	LG	ND
0.6	24/06/2025	Sixth Issue	SM	LG	ND

0 0.03 0.05 0.08 0.1 Km

0 0.03 0.05 0.08 0.1 Miles

N

OSGB 1936

PRJ

British National Grid

SCALE 1:2,500

DATUM

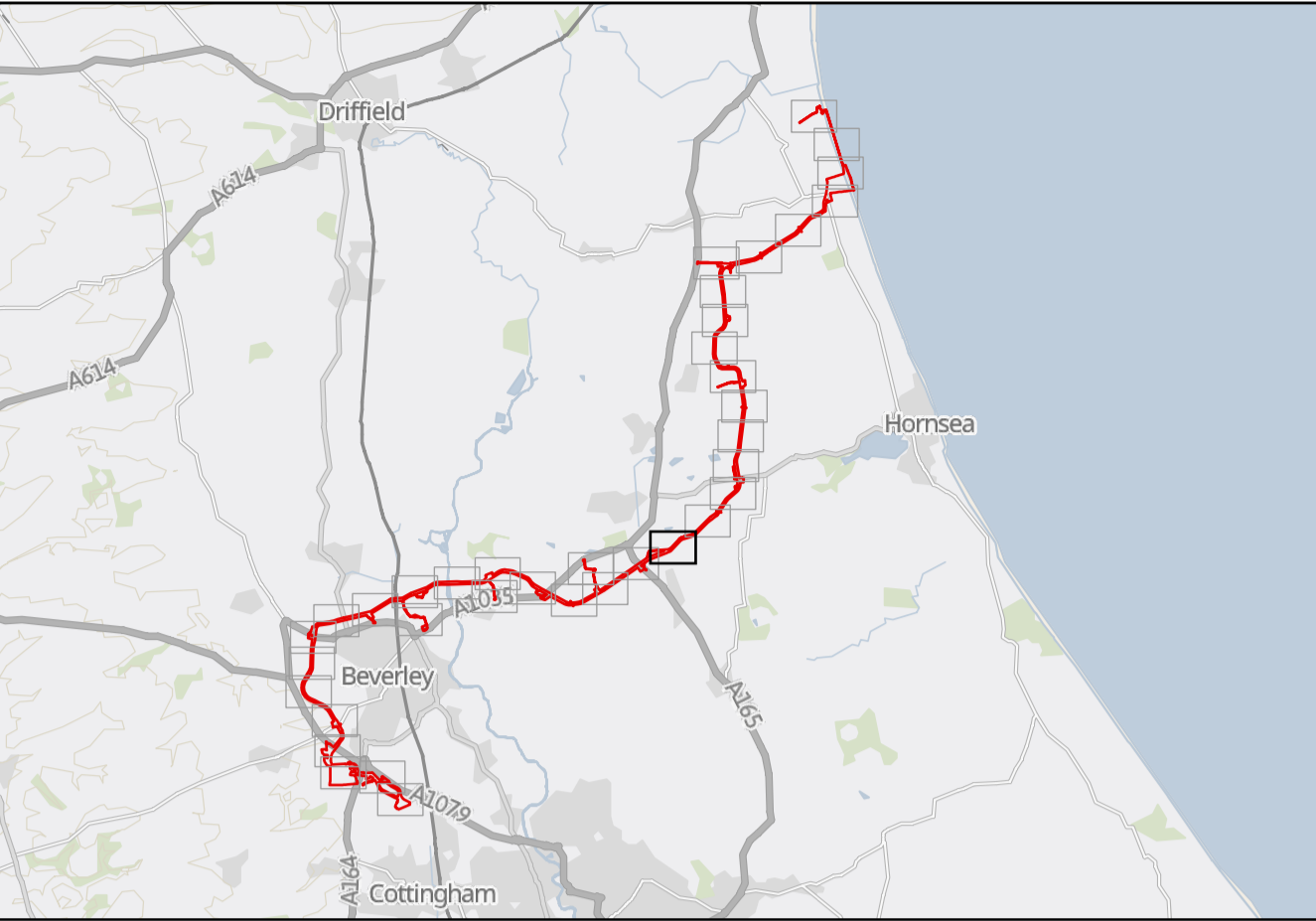
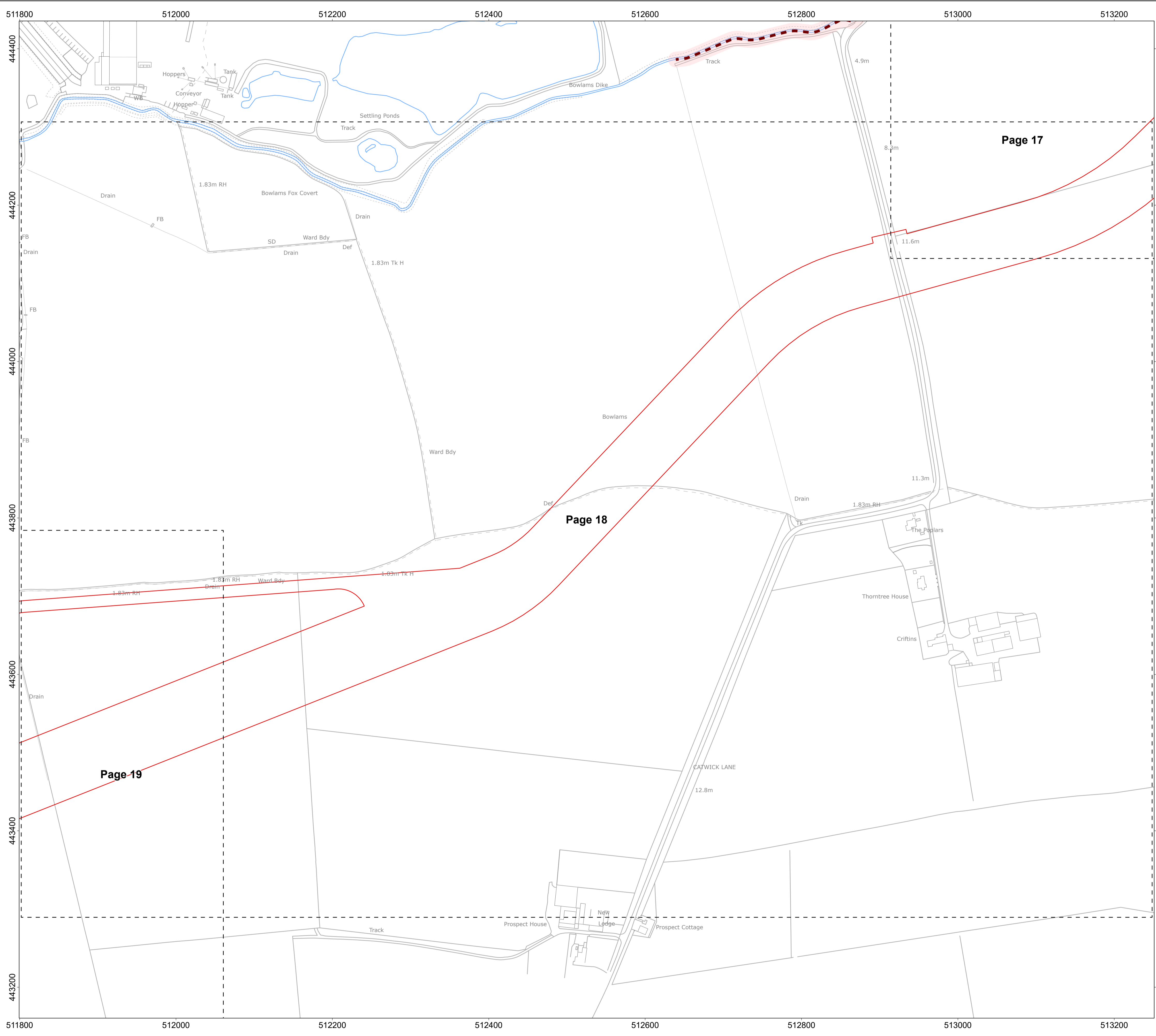
PLOT SIZE A1

VERTICAL REF N/A

Royal HaskoningDHV

Enhancing Society Together

RWE



- Onshore Order Limits
- Sheet Boundary
- Features of interest for bats
- GCN habitat (pond)
 - GCN Present
 - GCN Present 250m Buffer
- Potential for bat roosts in trees
 - Suitable for multiple bats
 - Suitable for an individual bat
 - Further assessment required *
- Potential for watervoles to be present
 - Water voles present
 - Suitable
 - Good
 - Optimal
 - Water vole 10m Buffer
- WCA Breeding Bird
 - Sand Martin
 - Sand Martin 50m Indicative Exclusion Zone

* Further Assessment Required (FAR) is assigned where trees were either unclimbed or partially climbed due to being unsafe or unsuitable as such further assessment would be required. Of those trees which are assigned FAR only two trees would be directly impacted by the Projects, T020 and T021 as reported in Annex A of Volume 7, Appendix 18-5 Bats Report - Ground Level Tree Assessment (application ref: 7.18.18.5). No other trees would require further assessment due to the Projects.

Nesting locations of sensitive species of birds and badger survey results have been omitted from this plan as this is confidential information. This may be made available upon request by relevant parties.

MAP NOTES / DATA SOURCES:
Contains OS data © Crown Copyright and database right 2025
Contains data from OS Zoomstack
© Crown copyright and database rights 2025 Ordnance Survey AC0000808122
Not to be used for Navigation.

PROJECT TITLE
Dogger Bank South Offshore Wind Farms

DRAWING TITLE
Habitats of Protected Species (Onshore)

DRAWING NUMBER: PC2340-RHD-ON-ZZ-DR-Z-0589			PAGE NUMBER: Page 18 of 38		
VER	DATE	REMARKS	DRAW	CHEK	APRD
0.2	19/03/2024	Second Issue	SB	LG	ND
0.3	30/04/2024	Third Issue	SB	LG	ND
0.4	03/05/2024	Fourth Issue	SB	LG	ND
0.5	05/06/2024	Fifth Issue	SB	LG	ND
0.6	24/06/2025	Sixth Issue	SM	LG	ND

00.030.050.080.1

KmMiles

N

GRID NORTH

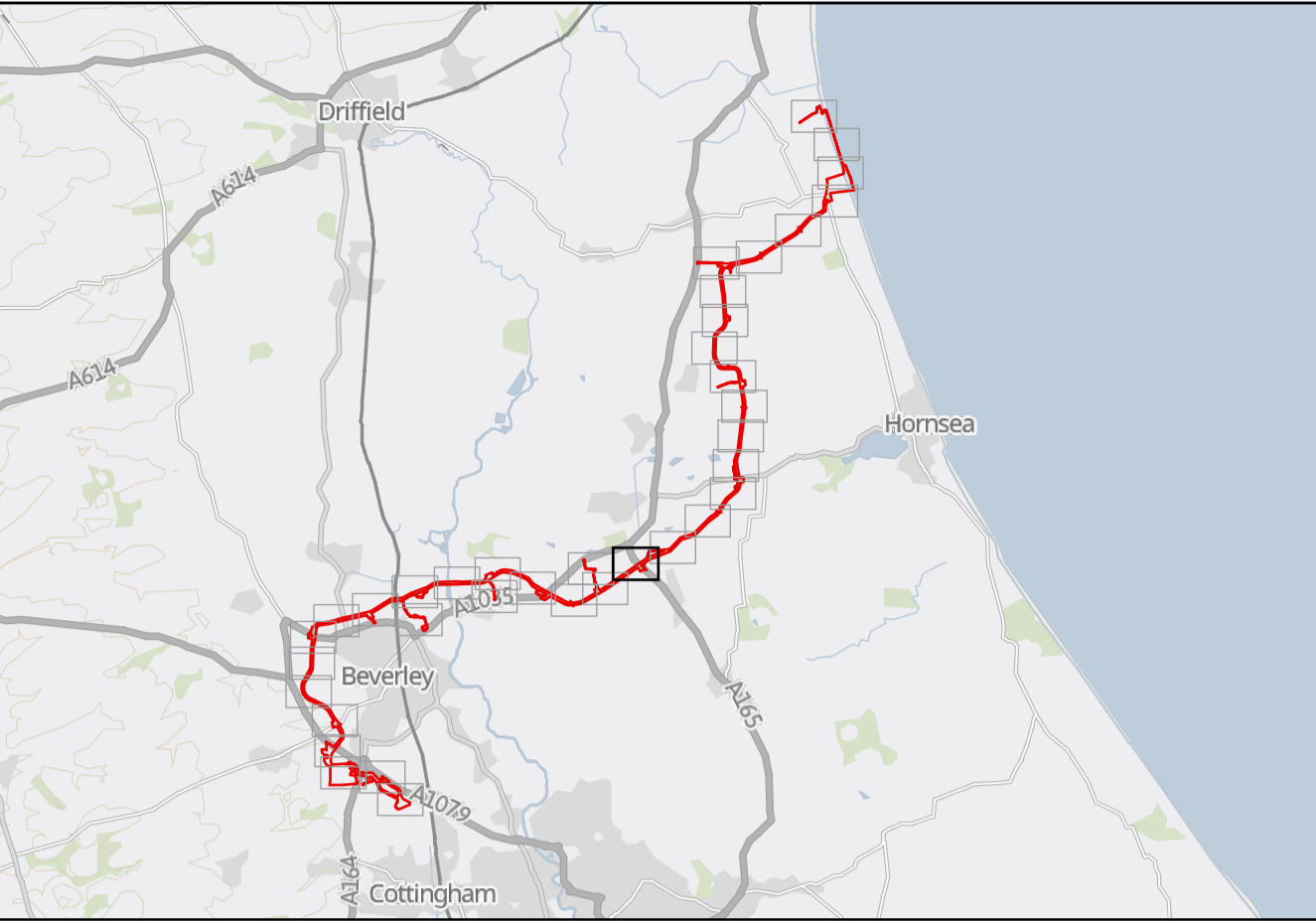
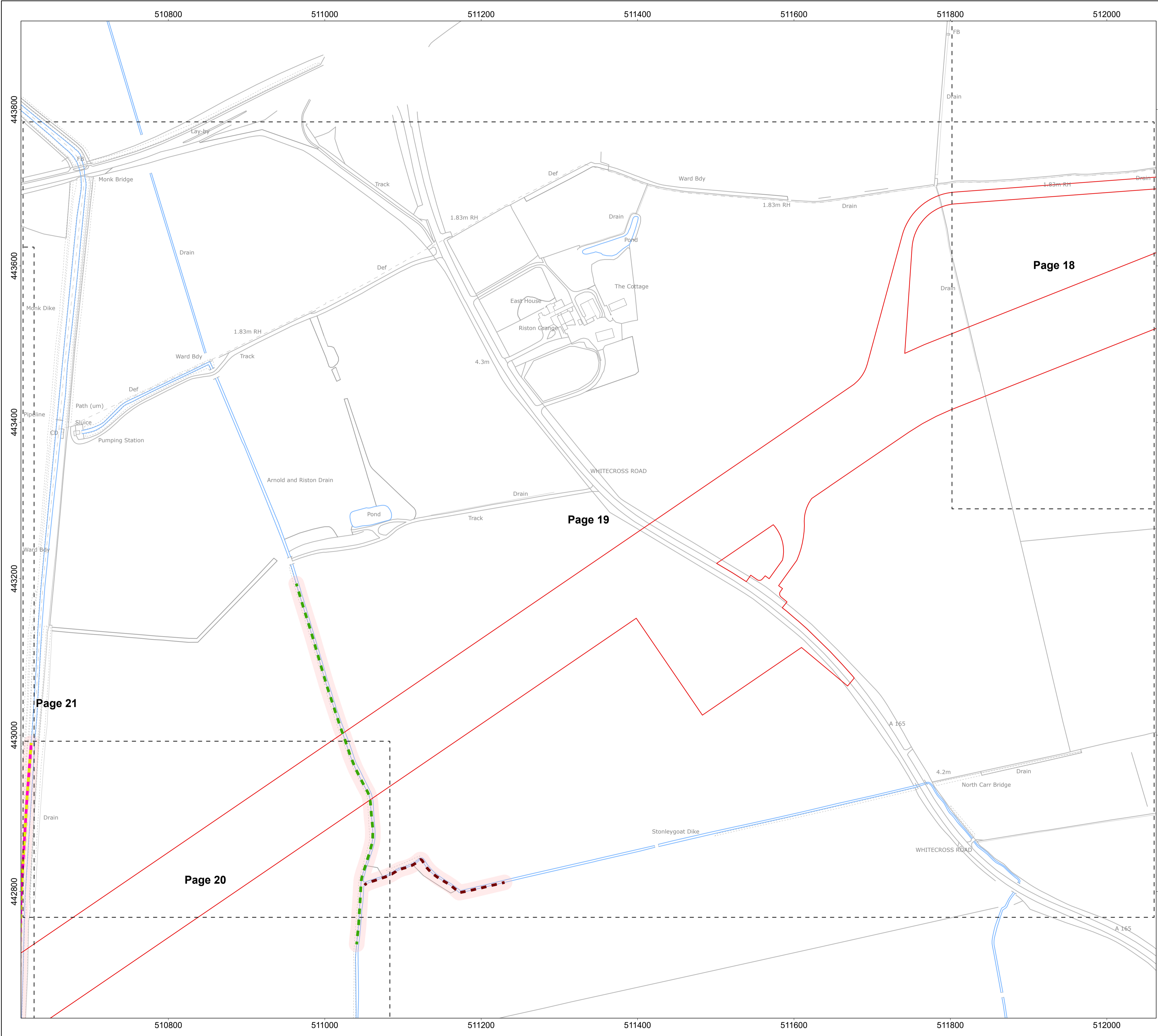
SCALE 1:2,500

DATUM OSGB 1936

PRJ British National Grid

PLOT SIZE A1

VERTICAL REF N/A



Onshore Order Limits

Sheet Boundary

Features of interest for bats

GCN habitat (pond)

GCN Present

GCN Present 250m Buffer

Potential for bat roosts in trees

Suitable for multiple bats

Suitable for an individual bat

Further assessment required *

Potential for watervoles to be present

Water voles present

Suitable

Good

Optimal

Water vole 10m Buffer

WCA Breeding Bird

Sand Martin

Sand Martin 50m Indicative Exclusion Zone

* Further Assessment Required (FAR) is assigned where trees were either unclimbed or partially climbed due to being unsafe or unsuitable as such further assessment would be required. Of those trees which are assigned FAR only two trees would be directly impacted by the Projects, T020 and T021 as reported in Annex A of Volume 7, Appendix 18-5 Bats Report - Ground Level Tree Assessment (application ref: 7.18.18.5). No other trees would require further assessment due to the Projects.

Nesting locations of sensitive species of birds and badger survey results have been omitted from this plan as this is confidential information. This may be made available upon request by relevant parties.

MAP NOTES / DATA SOURCES:
Contains OS data © Crown Copyright and database right 2025
Contains data from OS Zoomstack
© Crown copyright and database rights 2025 Ordnance Survey AC0000808122
Not to be used for Navigation.

PROJECT TITLE

Dogger Bank South Offshore Wind Farms

DRAWING TITLE

Habitats of Protected Species (Onshore)

DRAWING NUMBER:

PC2340-RHD-ON-ZZ-DR-Z-0589

PAGE NUMBER:

Page 19 of 38

VER	DATE	REMARKS	DRAW	CHEK	APRD
0.2	19/03/2024	Second Issue	SB	LG	ND
0.3	30/04/2024	Third Issue	SB	LG	ND
0.4	03/05/2024	Fourth Issue	SB	LG	ND
0.5	05/06/2024	Fifth Issue	SB	LG	ND
0.6	24/06/2025	Sixth Issue	SM	LG	ND

0 0.03 0.05 0.08 0.1 Km

0 0.03 0.05 0.08 0.1 Miles

N

GRID NORTH

SCALE 1:2,500

DATUM OSGB 1936

PRJ British National Grid

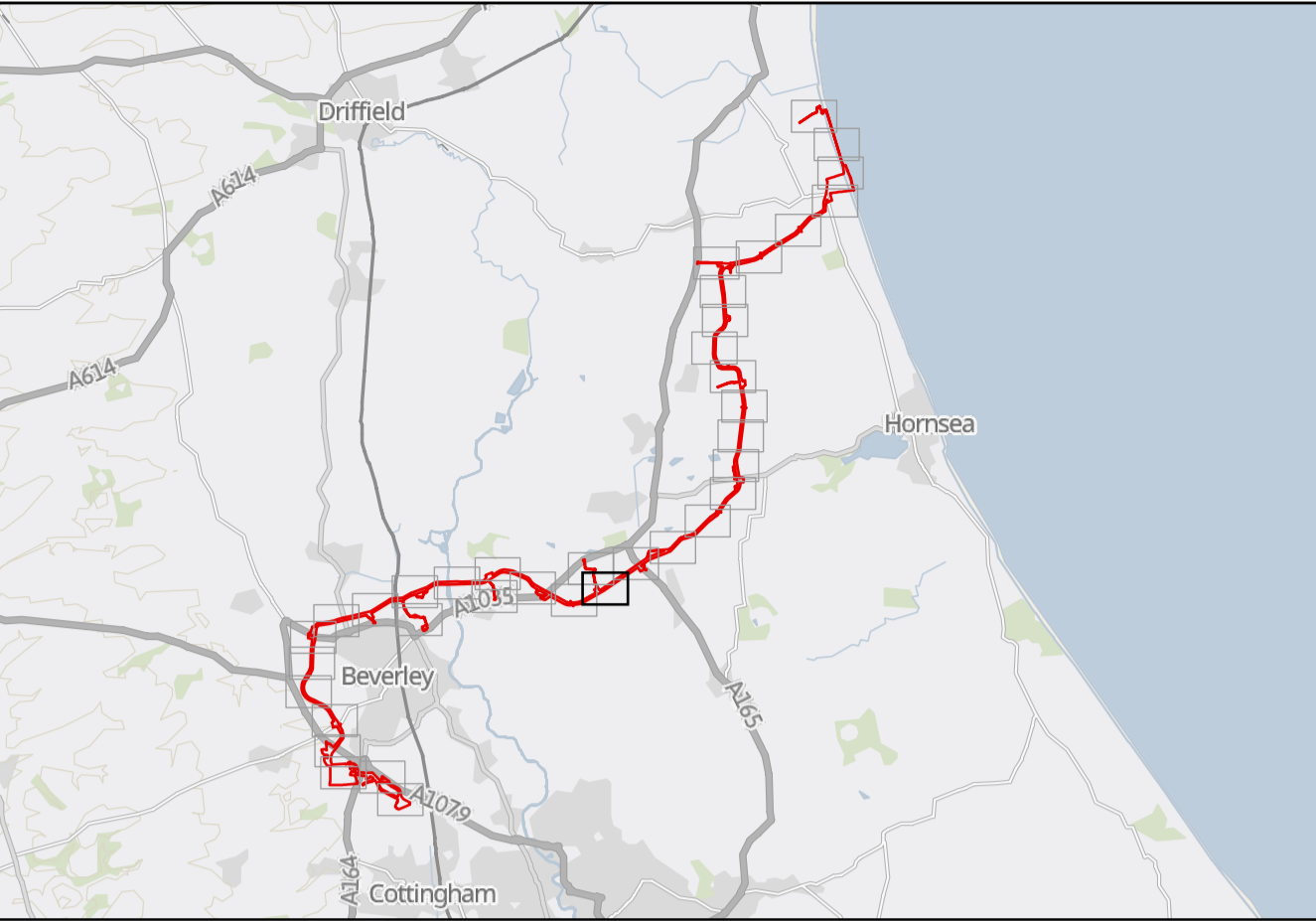
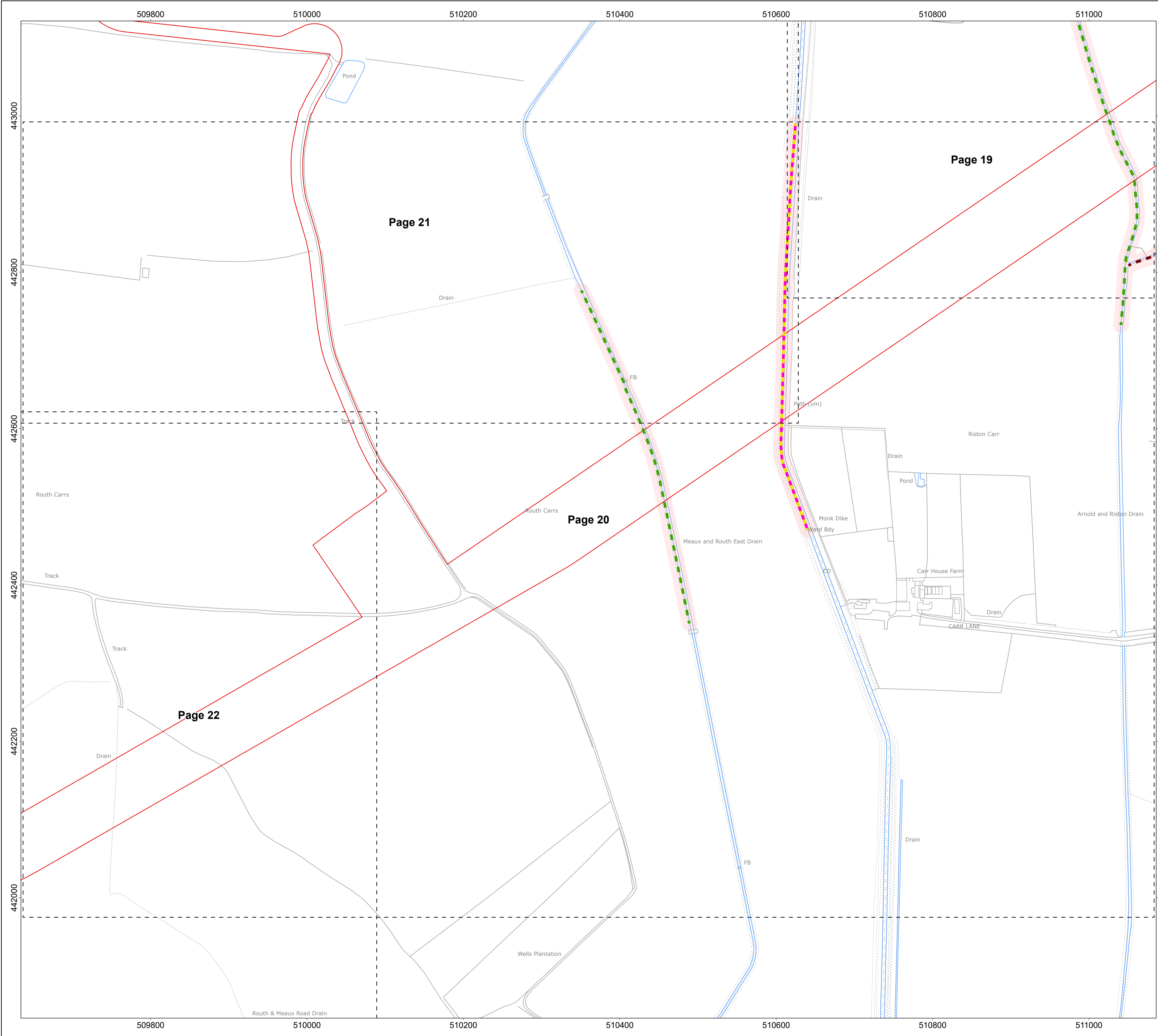
PLOT SIZE A1

VERTICAL REF N/A

Royal HaskoningDHV

Enhancing Society Together

RWE



- Onshore Order Limits**
- Sheet Boundary**
- Features of interest for bats**
- GCN habitat (pond)**
- GCN Present
 - GCN Present 250m Buffer
- Potential for bat roosts in trees**
- Suitable for multiple bats
 - Suitable for an individual bat
 - Further assessment required *
- Potential for watervoles to be present**
- Water voles present
 - Suitable
 - Good
 - Optimal
 - Water vole 10m Buffer
- WCA Breeding Bird**
- Sand Martin
 - Sand Martin 50m Indicative Exclusion Zone

* Further Assessment Required (FAR) is assigned where trees were either unclimbed or partially climbed due to being unsafe or unsuitable as such further assessment would be required. Of those trees which are assigned FAR only two trees would be directly impacted by the Projects, T020 and T021 as reported in Annex A of Volume 7, Appendix 18-5 Bats Report - Ground Level Tree Assessment (application ref: 7.18.18.5). No other trees would require further assessment due to the Projects.

Nesting locations of sensitive species of birds and badger survey results have been omitted from this plan as this is confidential information. This may be made available upon request by relevant parties.

MAP NOTES / DATA SOURCES:
Contains OS data © Crown Copyright and database right 2025
Contains data from OS Zoomstack
© Crown copyright and database rights 2025 Ordnance Survey AC0000808122
Not to be used for Navigation.

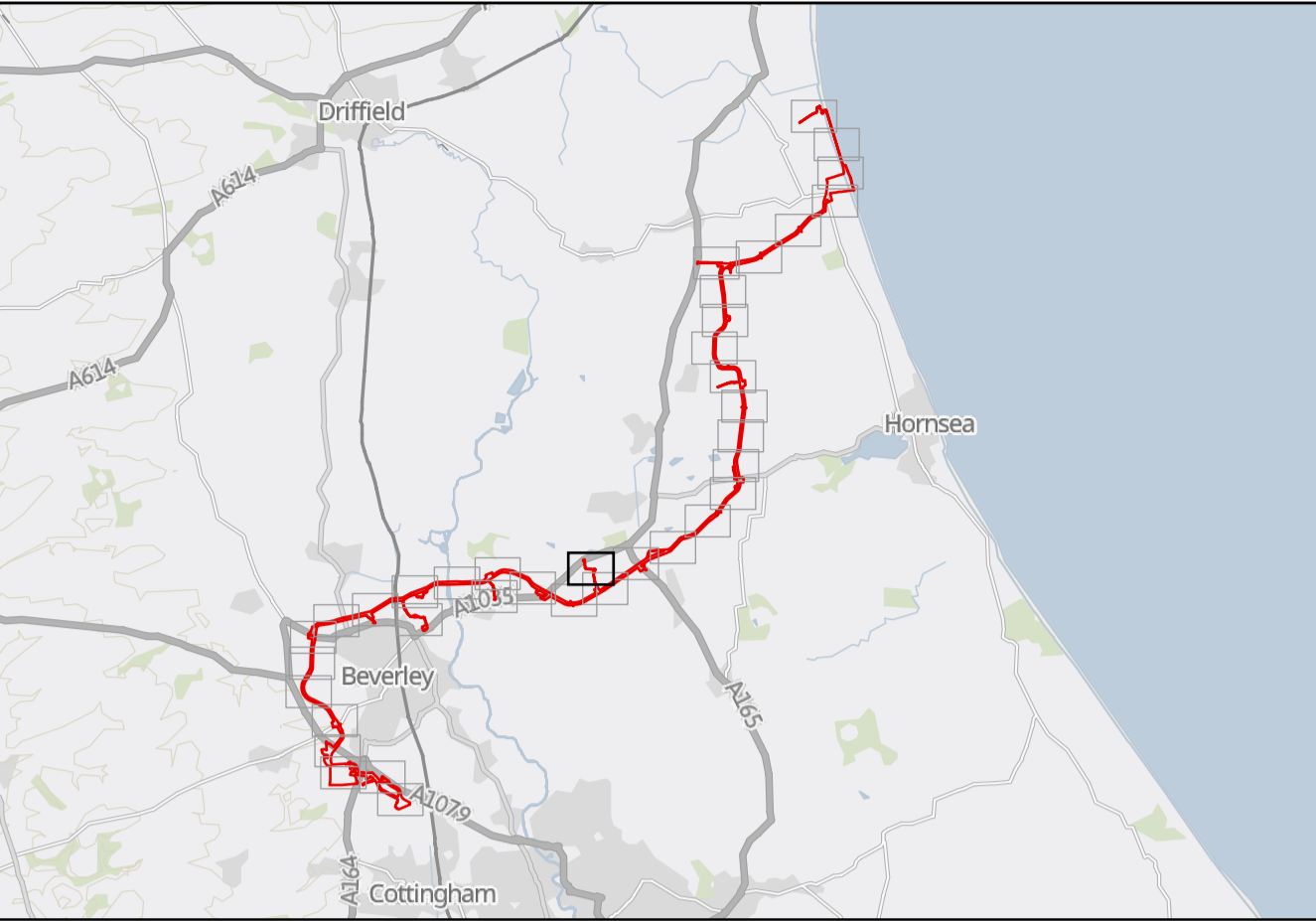
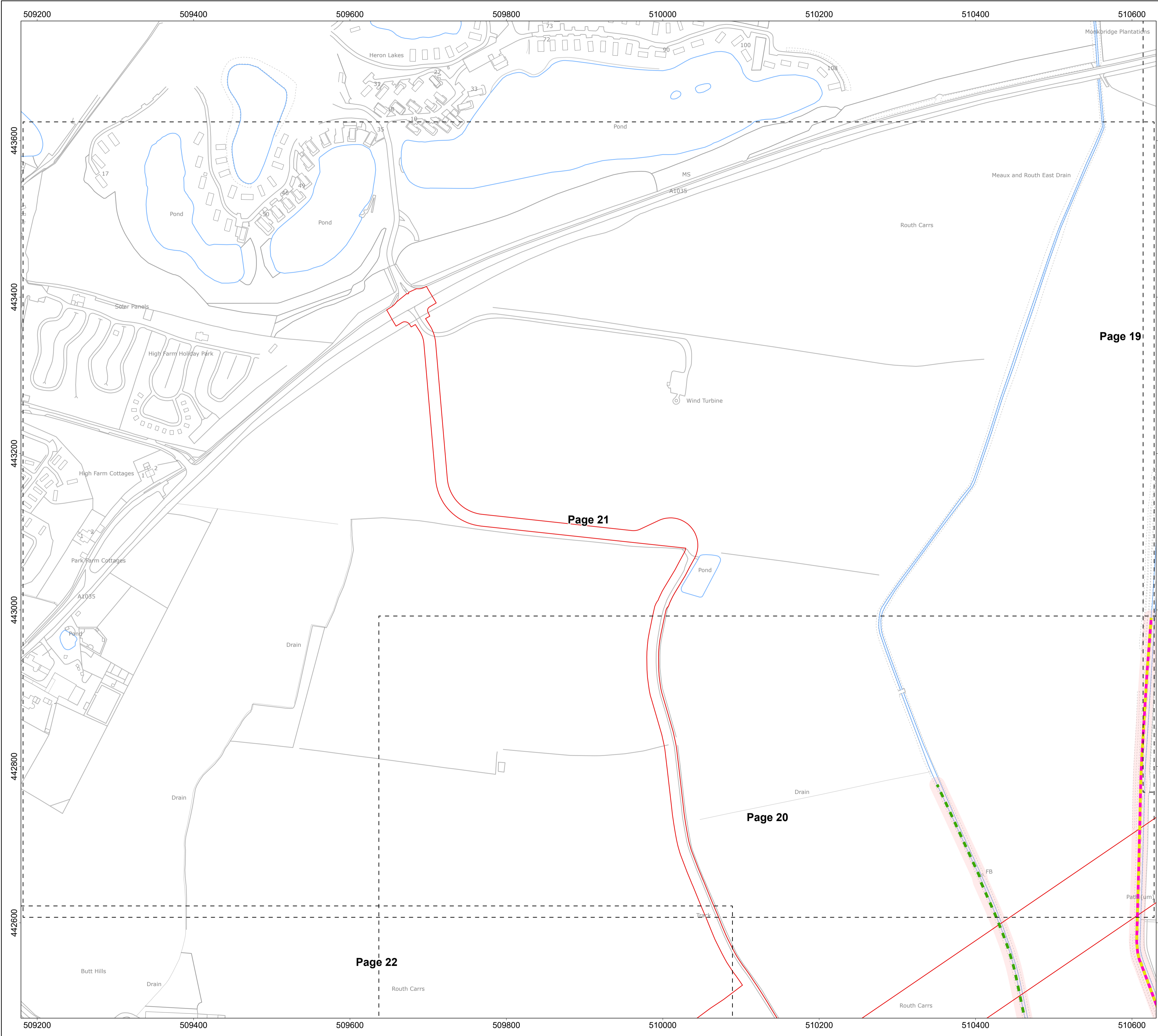
PROJECT TITLE
Dogger Bank South Offshore Wind Farms

DRAWING TITLE
Habitats of Protected Species (Onshore)

DRAWING NUMBER: **PC2340-RHD-ON-ZZ-DR-Z-0589** PAGE NUMBER: **Page 20 of 38**

VER	DATE	REMARKS	DRAW	CHEK	APRD
0.2	19/03/2024	Second Issue	SB	LG	ND
0.3	30/04/2024	Third Issue	SB	LG	ND
0.4	03/05/2024	Fourth Issue	SB	LG	ND
0.5	05/06/2024	Fifth Issue	SB	LG	ND
0.6	24/06/2025	Sixth Issue	SM	LG	ND





Onshore Order Limits

Sheet Boundary

Features of interest for bats

GCN habitat (pond)

- GCN Present
- GCN Present 250m Buffer

Potential for bat roosts in trees

- Suitable for multiple bats
- Suitable for an individual bat
- Further assessment required *

Potential for watervoles to be present

- Water voles present

Suitable

- Good
- Optimal

Water vole 10m Buffer

WCA Breeding Bird

- Sand Martin
- Sand Martin 50m Indicative Exclusion Zone

* Further Assessment Required (FAR) is assigned where trees were either unclimbed or partially climbed due to being unsafe or unsuitable as such further assessment would be required. Of those trees which are assigned FAR only two trees would be directly impacted by the Projects, T020 and T021 as reported in Annex A of Volume 7, Appendix 18-5 Bats Report - Ground Level Tree Assessment (application ref: 7.18.18.5). No other trees would require further assessment due to the Projects.

Nesting locations of sensitive species of birds and badger survey results have been omitted from this plan as this is confidential information. This may be made available upon request by relevant parties.

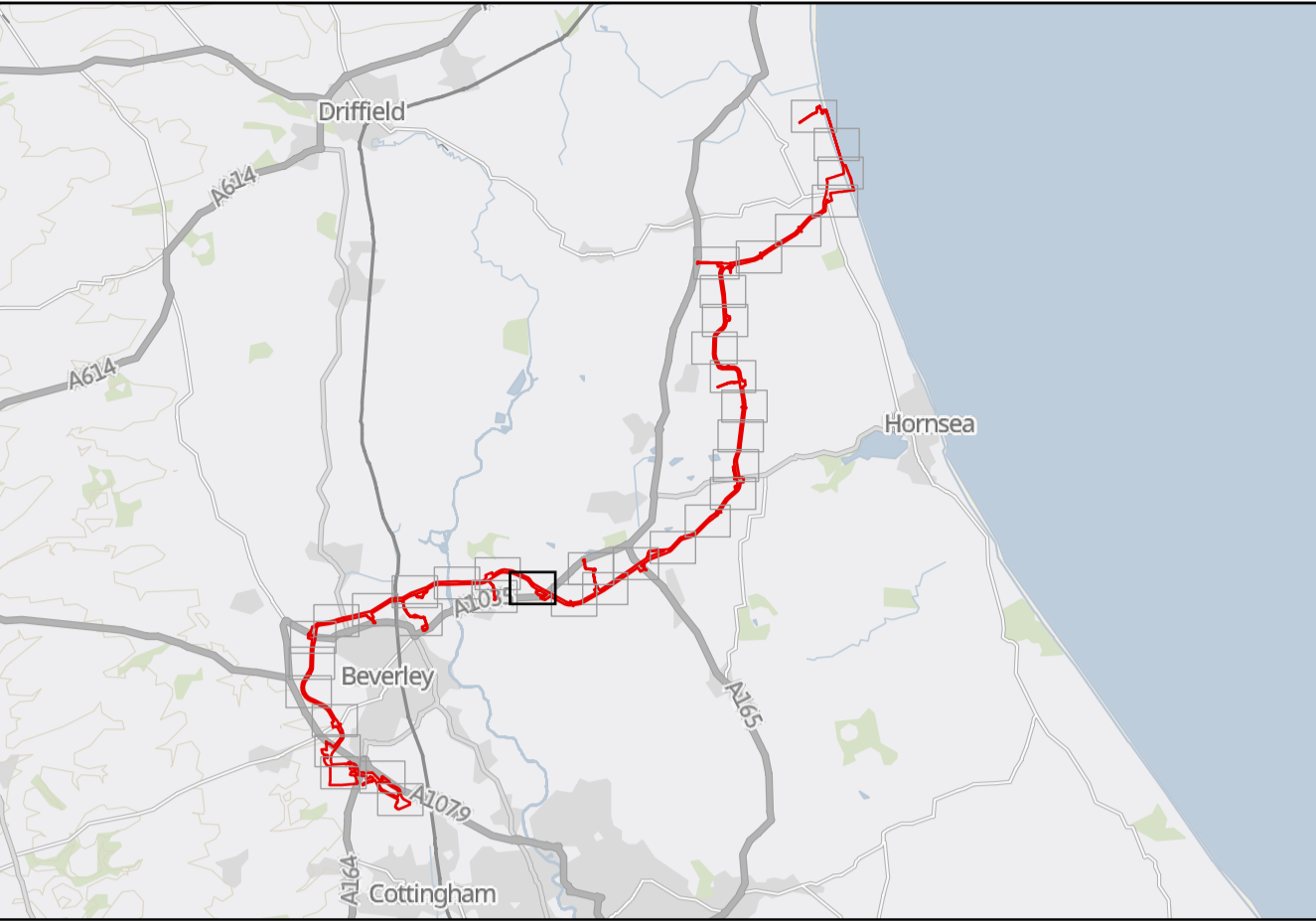
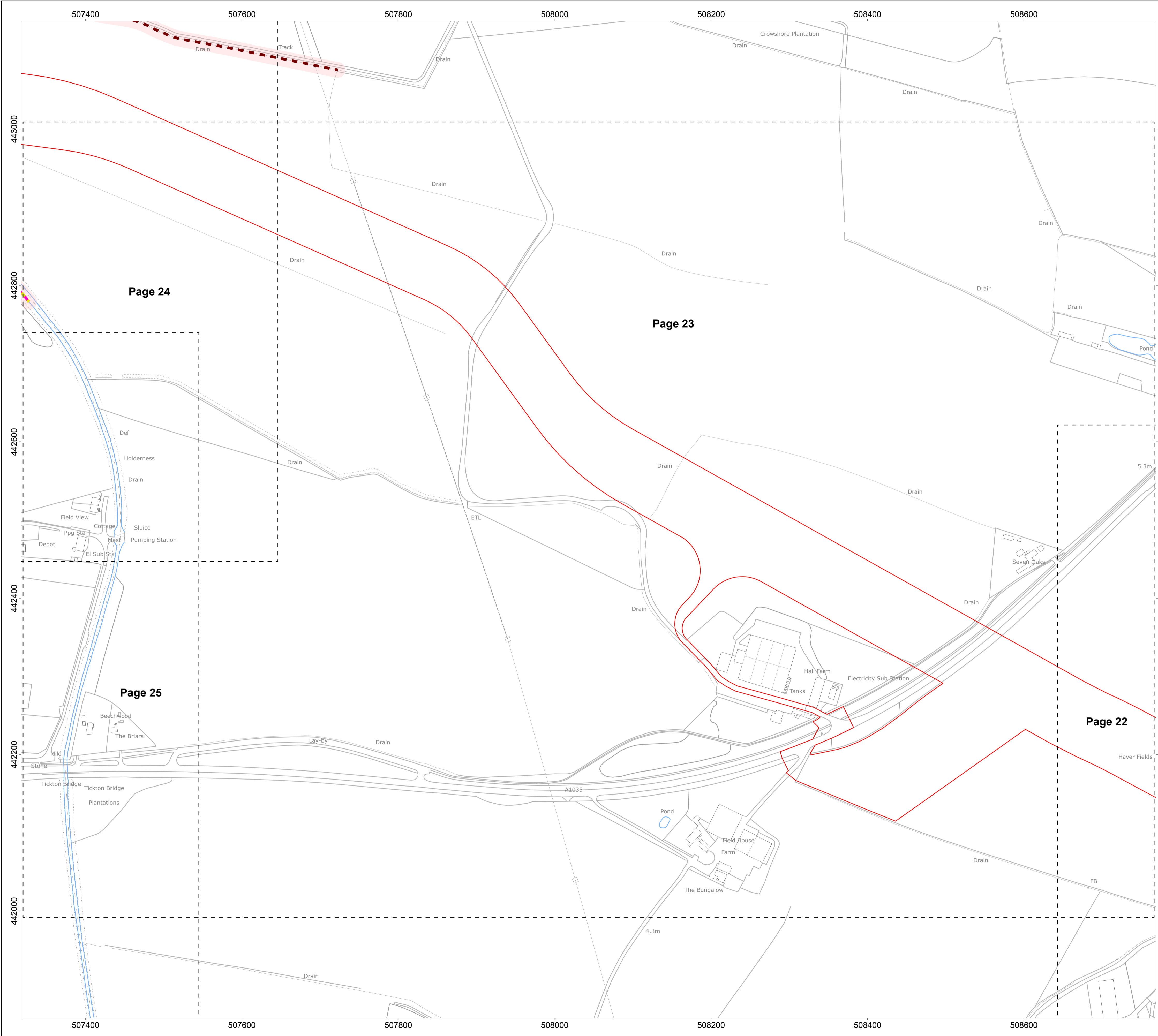
MAP NOTES / DATA SOURCES:
Contains OS data © Crown Copyright and database right 2025
Contains data from OS Zoomstack
© Crown copyright and database rights 2025 Ordnance Survey AC0000808122
Not to be used for Navigation.

PROJECT TITLE
Dogger Bank South Offshore Wind Farms

DRAWING TITLE
Habitats of Protected Species (Onshore)

DRAWING NUMBER: PC2340-RHD-ON-ZZ-DR-Z-0589			PAGE NUMBER: Page 21 of 38		
VER	DATE	REMARKS	DRAW	CHEK	APRD
0.2	19/03/2024	Second Issue	SB	LG	ND
0.3	30/04/2024	Third Issue	SB	LG	ND
0.4	03/05/2024	Fourth Issue	SB	LG	ND
0.5	05/06/2024	Fifth Issue	SB	LG	ND
0.6	24/06/2025	Sixth Issue	SM	LG	ND





Onshore Order Limits

Sheet Boundary

Features of interest for bats

GCN habitat (pond)

GCN Present

GCN Present 250m Buffer

Potential for bat roosts in trees

Suitable for multiple bats

Suitable for an individual bat

Further assessment required *

Potential for watervoles to be present

Water voles present

Suitable

Good

Optimal

Water vole 10m Buffer

WCA Breeding Bird

Sand Martin

Sand Martin 50m Indicative Exclusion Zone

* Further Assessment Required (FAR) is assigned where trees were either unclimbed or partially climbed due to being unsafe or unsuitable as such further assessment would be required. Of those trees which are assigned FAR only two trees would be directly impacted by the Projects, T020 and T021 as reported in Annex A of Volume 7, Appendix 18-5 Bats Report - Ground Level Tree Assessment (application ref: 7.18.18.5). No other trees would require further assessment due to the Projects.

Nesting locations of sensitive species of birds and badger survey results have been omitted from this plan as this is confidential information. This may be made available upon request by relevant parties.

MAP NOTES / DATA SOURCES:

Contains OS data © Crown Copyright and database right 2025

Contains data from OS Zoomstack

© Crown copyright and database rights 2025 Ordnance Survey AC0000808122

Not to be used for Navigation.

PROJECT TITLE

Dogger Bank South Offshore Wind Farms

DRAWING TITLE

Habitats of Protected Species (Onshore)

DRAWING NUMBER:

PC2340-RHD-ON-ZZ-DR-Z-0589

PAGE NUMBER:

Page 23 of 38

VER	DATE	REMARKS	DRAW	CHEK	APRD
0.2	19/03/2024	Second Issue	SB	LG	ND
0.3	30/04/2024	Third Issue	SB	LG	ND
0.4	03/05/2024	Fourth Issue	SB	LG	ND
0.5	05/06/2024	Fifth Issue	SB	LG	ND
0.6	24/06/2025	Sixth Issue	SM	LG	ND

00.030.050.080.1

Km

00.030.050.080.1

Miles

N

GRID NORTH

SCALE 1:2,500

DATUM OSGB 1936

PRJ British National Grid

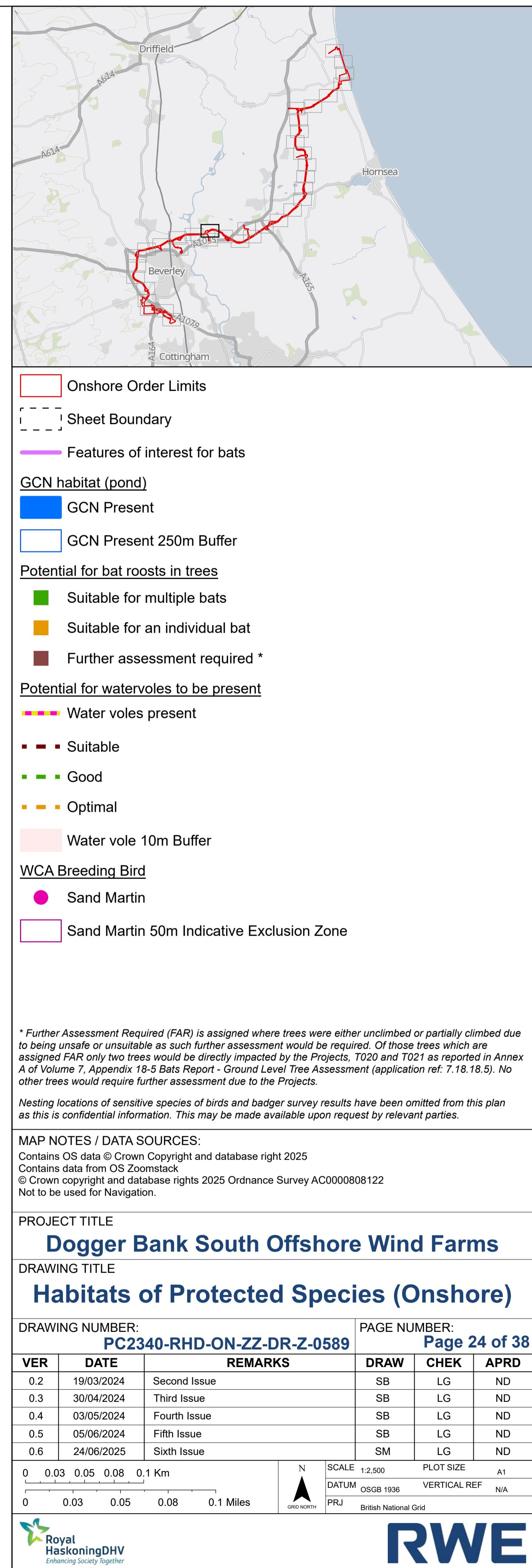
PLOT SIZE A1

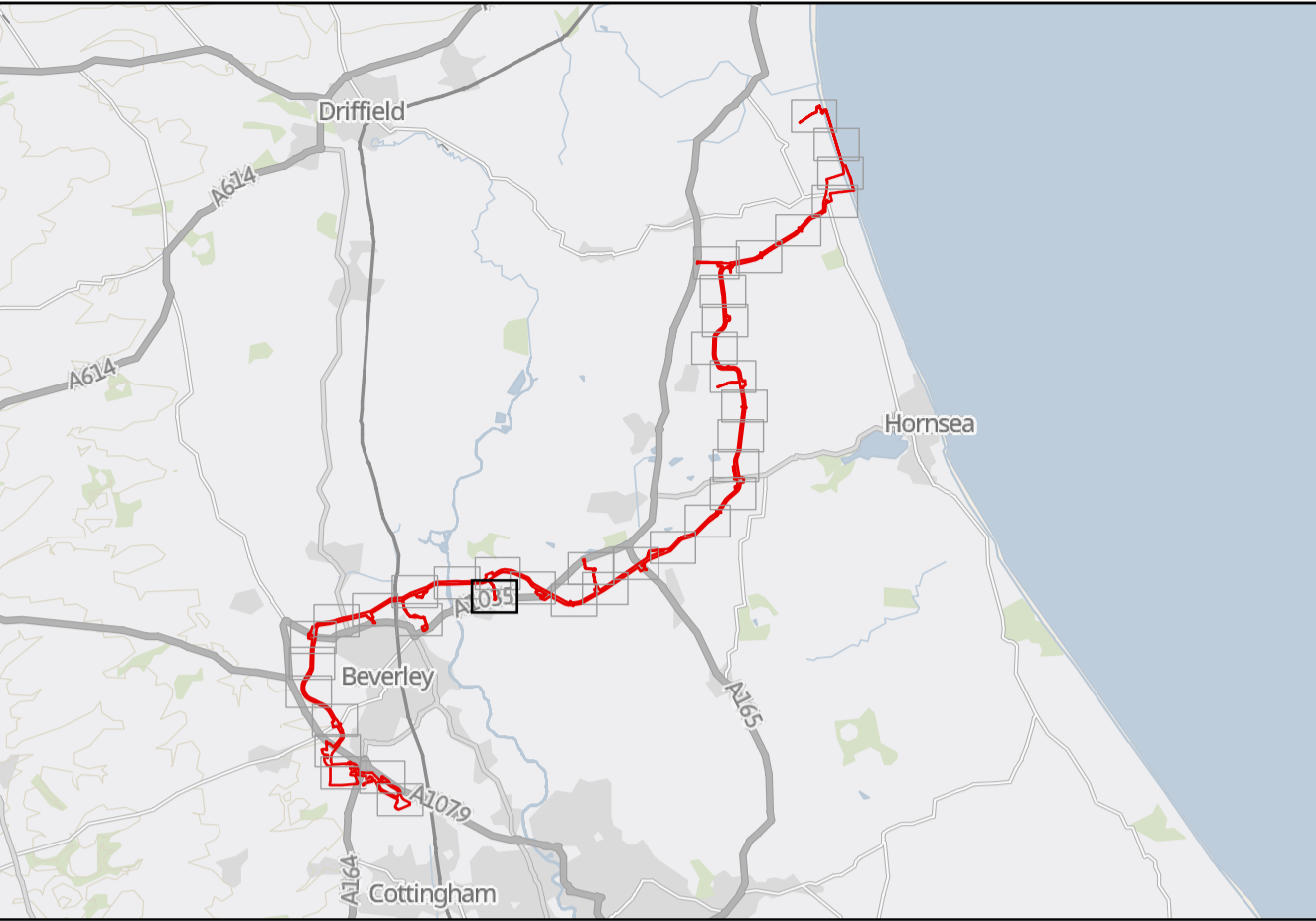
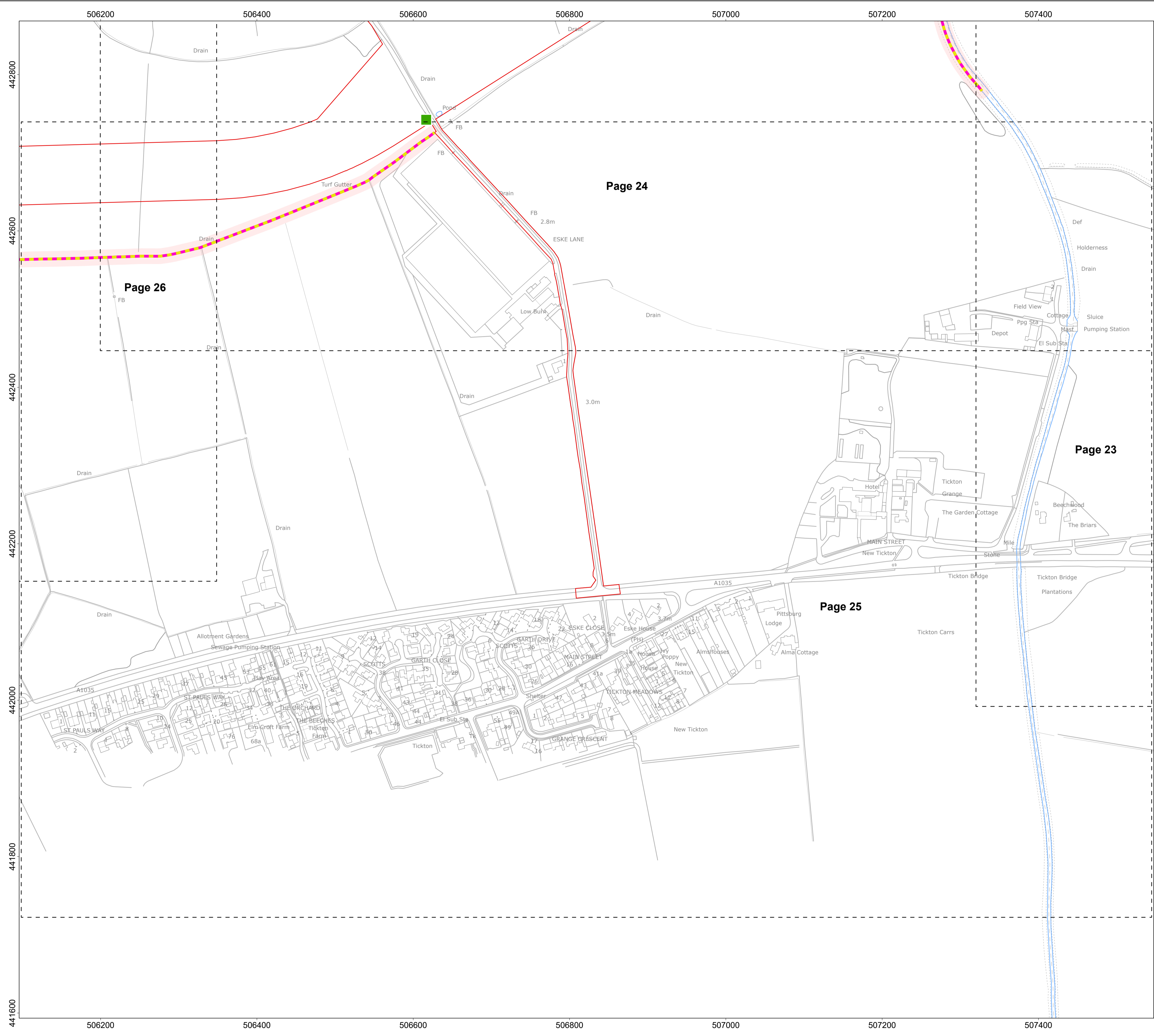
VERTICAL REF N/A

Royal HaskoningDHV

Enhancing Society Together

RWE





Onshore Order Limits

Sheet Boundary

Features of interest for bats

GCN habitat (pond)

GCN Present

GCN Present 250m Buffer

Potential for bat roosts in trees

Suitable for multiple bats

Suitable for an individual bat

Further assessment required *

Potential for watervoles to be present

Water voles present

Suitable

Good

Optimal

Water vole 10m Buffer

WCA Breeding Bird

Sand Martin

Sand Martin 50m Indicative Exclusion Zone

* Further Assessment Required (FAR) is assigned where trees were either unclimbed or partially climbed due to being unsafe or unsuitable as such further assessment would be required. Of those trees which are assigned FAR only two trees would be directly impacted by the Projects, T020 and T021 as reported in Annex A of Volume 7, Appendix 18-5 Bats Report - Ground Level Tree Assessment (application ref: 7.18.18.5). No other trees would require further assessment due to the Projects.

Nesting locations of sensitive species of birds and badger survey results have been omitted from this plan as this is confidential information. This may be made available upon request by relevant parties.

MAP NOTES / DATA SOURCES:
Contains OS data © Crown Copyright and database right 2025
Contains data from OS Zoomstack
© Crown copyright and database rights 2025 Ordnance Survey AC0000808122
Not to be used for Navigation.

PROJECT TITLE

Dogger Bank South Offshore Wind Farms

DRAWING TITLE

Habitats of Protected Species (Onshore)

DRAWING NUMBER:

PC2340-RHD-ON-ZZ-DR-Z-0589

PAGE NUMBER:

Page 25 of 38

VER	DATE	REMARKS	DRAW	CHEK	APRD
0.2	19/03/2024	Second Issue	SB	LG	ND
0.3	30/04/2024	Third Issue	SB	LG	ND
0.4	03/05/2024	Fourth Issue	SB	LG	ND
0.5	05/06/2024	Fifth Issue	SB	LG	ND
0.6	24/06/2025	Sixth Issue	SM	LG	ND

0 0.03 0.05 0.08 0.1 Km

0 0.03 0.05 0.08 0.1 Miles

N

OSGB 1936

British National Grid

SCALE 1:2,500

DATUM OSGB 1936

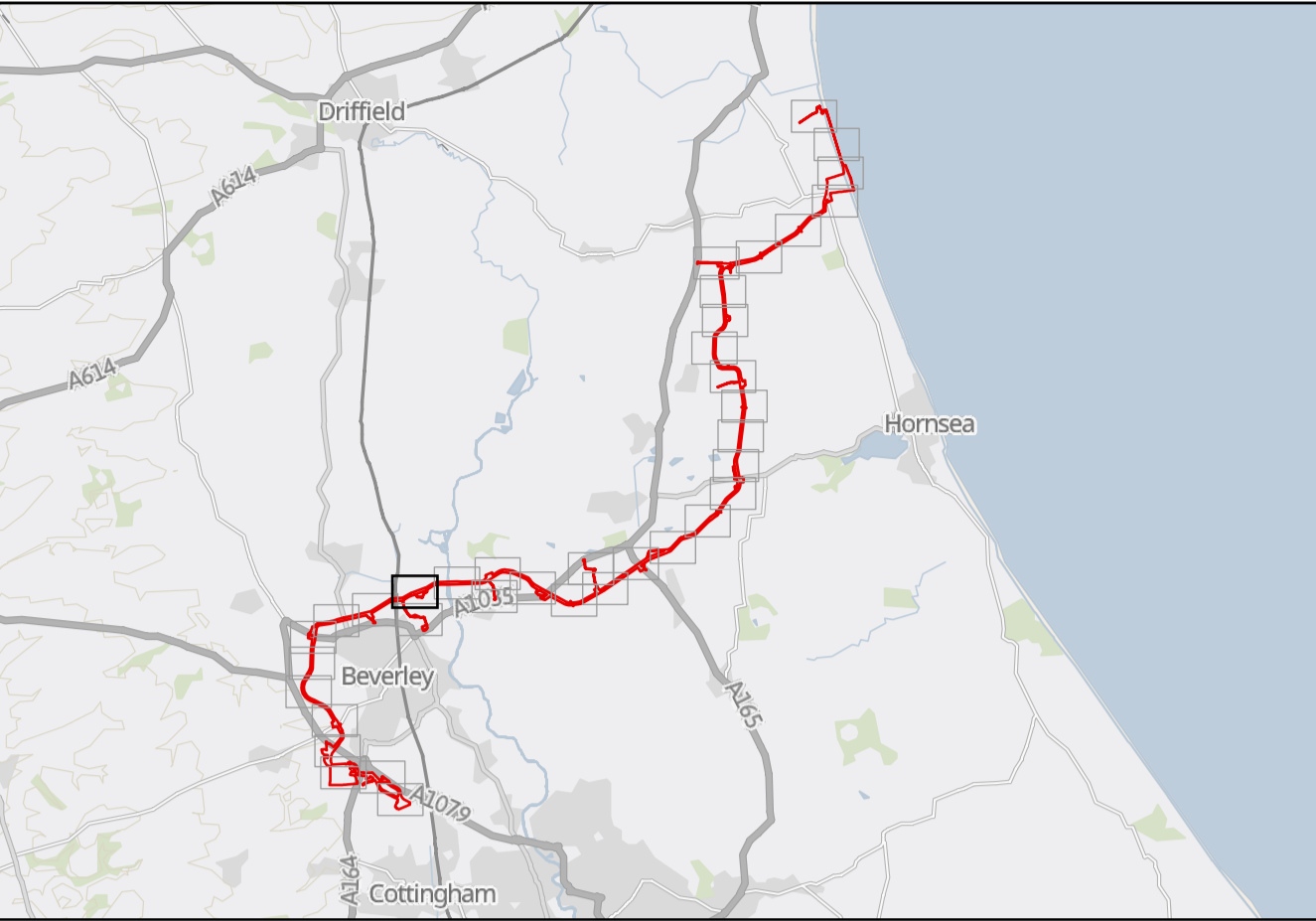
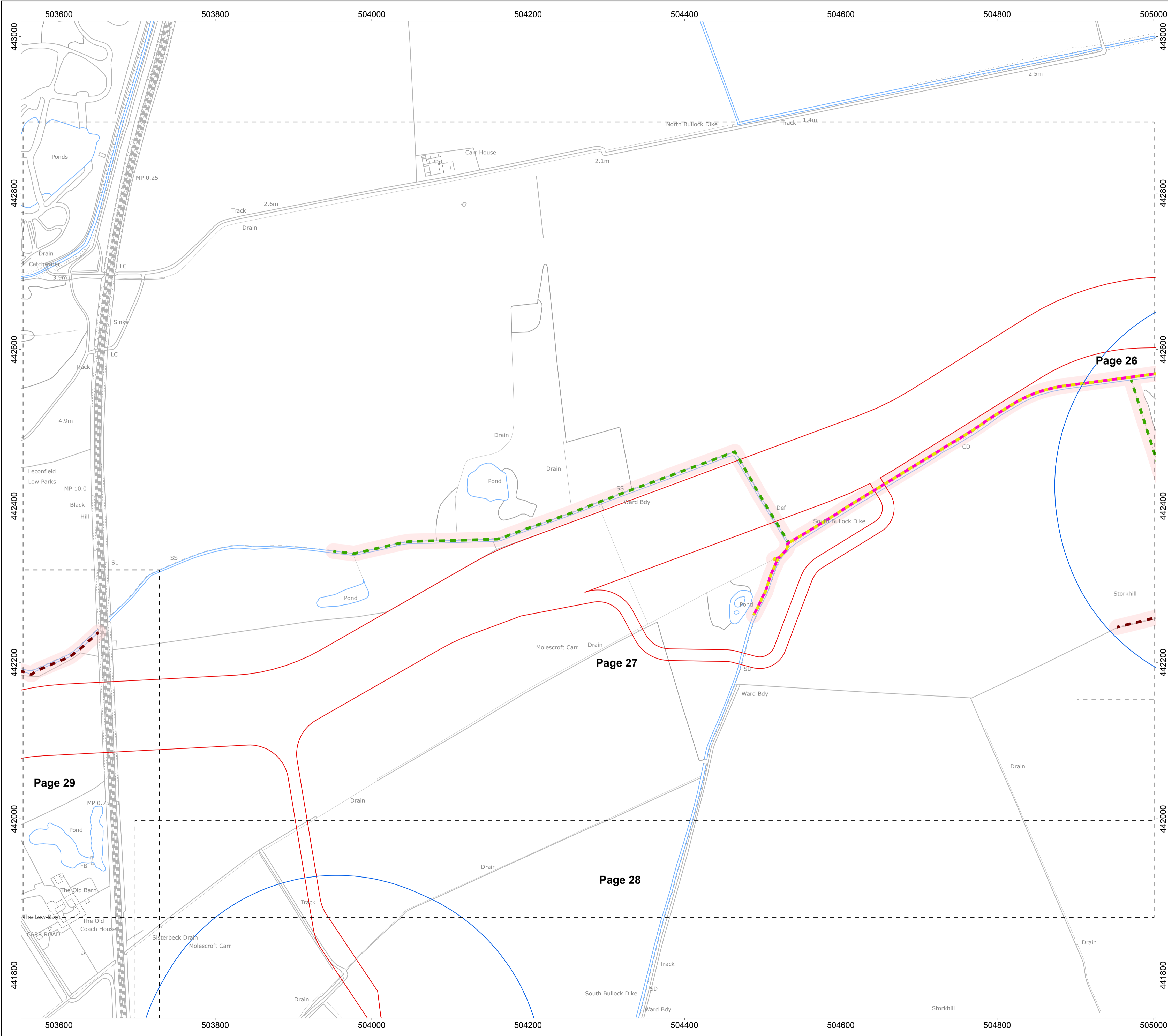
PLOT SIZE A1

VERTICAL REF N/A

Royal HaskoningDHV

Enhancing Society Together

RWE



- Onshore Order Limits
- Sheet Boundary
- Features of interest for bats
- GCN habitat (pond)**
- GCN Present
 - GCN Present 250m Buffer
- Potential for bat roosts in trees**
- Suitable for multiple bats
 - Suitable for an individual bat
 - Further assessment required *
- Potential for watervoles to be present**
- Water voles present
- WCA Breeding Bird**
- Sand Martin
 - Sand Martin 50m Indicative Exclusion Zone

* Further Assessment Required (FAR) is assigned where trees were either unclimbed or partially climbed due to being unsafe or unsuitable as such further assessment would be required. Of those trees which are assigned FAR only two trees would be directly impacted by the Projects, T020 and T021 as reported in Annex A of Volume 7, Appendix 18-5 Bats Report - Ground Level Tree Assessment (application ref: 7.18.18.5). No other trees would require further assessment due to the Projects.

Nesting locations of sensitive species of birds and badger survey results have been omitted from this plan as this is confidential information. This may be made available upon request by relevant parties.

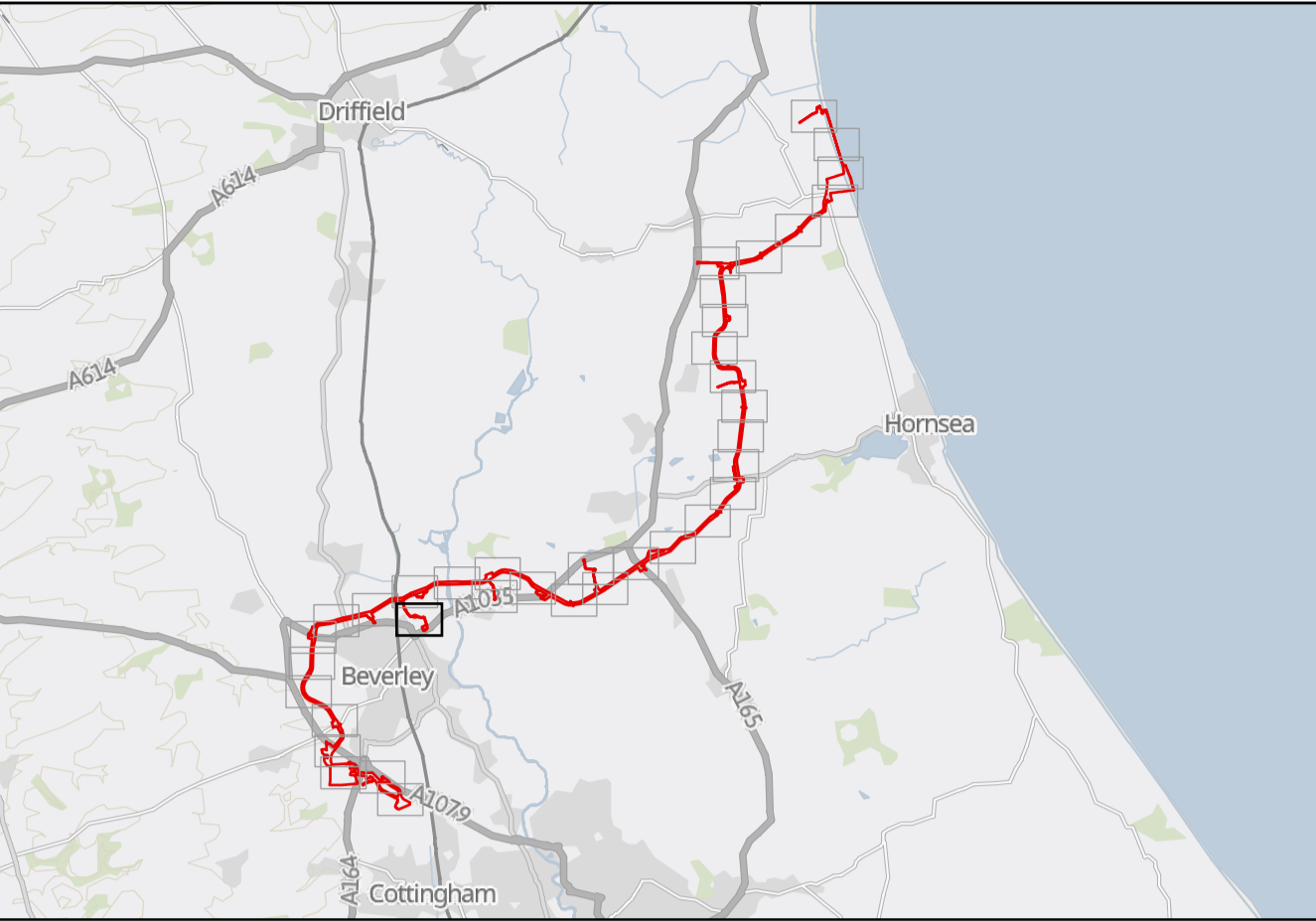
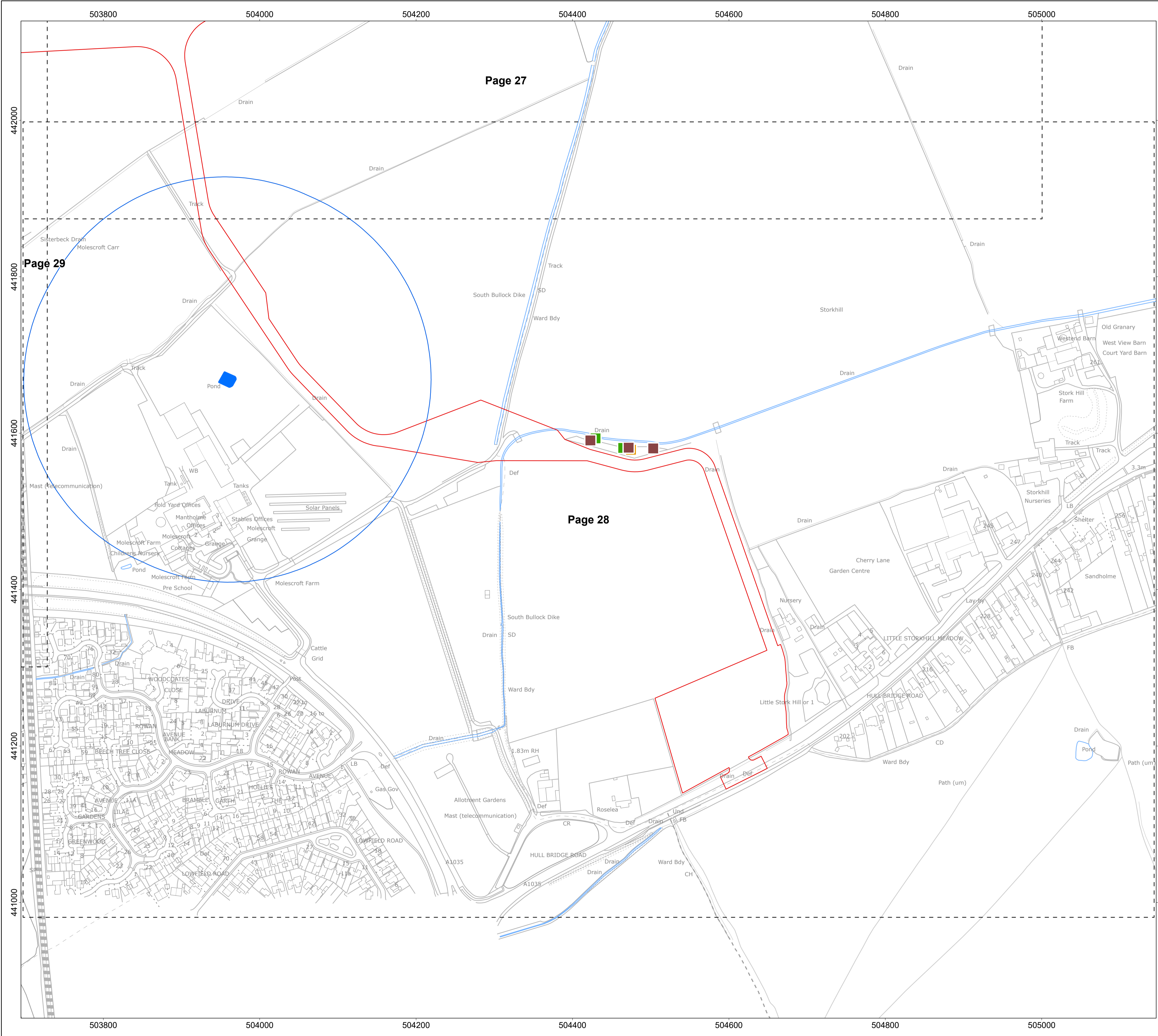
MAP NOTES / DATA SOURCES:
Contains OS data © Crown Copyright and database right 2025
Contains data from OS Zoomstack
© Crown copyright and database rights 2025 Ordnance Survey AC0000808122
Not to be used for Navigation.

PROJECT TITLE
Dogger Bank South Offshore Wind Farms

DRAWING TITLE
Habitats of Protected Species (Onshore)

DRAWING NUMBER: PC2340-RHD-ON-ZZ-DR-Z-0589			PAGE NUMBER: Page 27 of 38		
VER	DATE	REMARKS	DRAW	CHEK	APRD
0.2	19/03/2024	Second Issue	SB	LG	ND
0.3	30/04/2024	Third Issue	SB	LG	ND
0.4	03/05/2024	Fourth Issue	SB	LG	ND
0.5	05/06/2024	Fifth Issue	SB	LG	ND
0.6	24/06/2025	Sixth Issue	SM	LG	ND





- Onshore Order Limits
- Sheet Boundary
- Features of interest for bats
- GCN habitat (pond)**
- GCN Present
 - GCN Present 250m Buffer
- Potential for bat roosts in trees**
- Suitable for multiple bats
 - Suitable for an individual bat
 - Further assessment required *
- Potential for watervoles to be present**
- Water voles present
 - Suitable
 - Good
 - Optimal
 - Water vole 10m Buffer
- WCA Breeding Bird**
- Sand Martin
 - Sand Martin 50m Indicative Exclusion Zone

* Further Assessment Required (FAR) is assigned where trees were either unclimbed or partially climbed due to being unsafe or unsuitable as such further assessment would be required. Of those trees which are assigned FAR only two trees would be directly impacted by the Projects. T020 and T021 as reported in Annex A of Volume 7, Appendix 18-5 Bats Report - Ground Level Tree Assessment (application ref: 7.18.18.5). No other trees would require further assessment due to the Projects.

Nesting locations of sensitive species of birds and badger survey results have been omitted from this plan as this is confidential information. This may be made available upon request by relevant parties.

MAP NOTES / DATA SOURCES:
Contains OS data © Crown Copyright and database right 2025
Contains data from OS Zoomstack
© Crown copyright and database rights 2025 Ordnance Survey AC0000808122
Not to be used for Navigation.

PROJECT TITLE

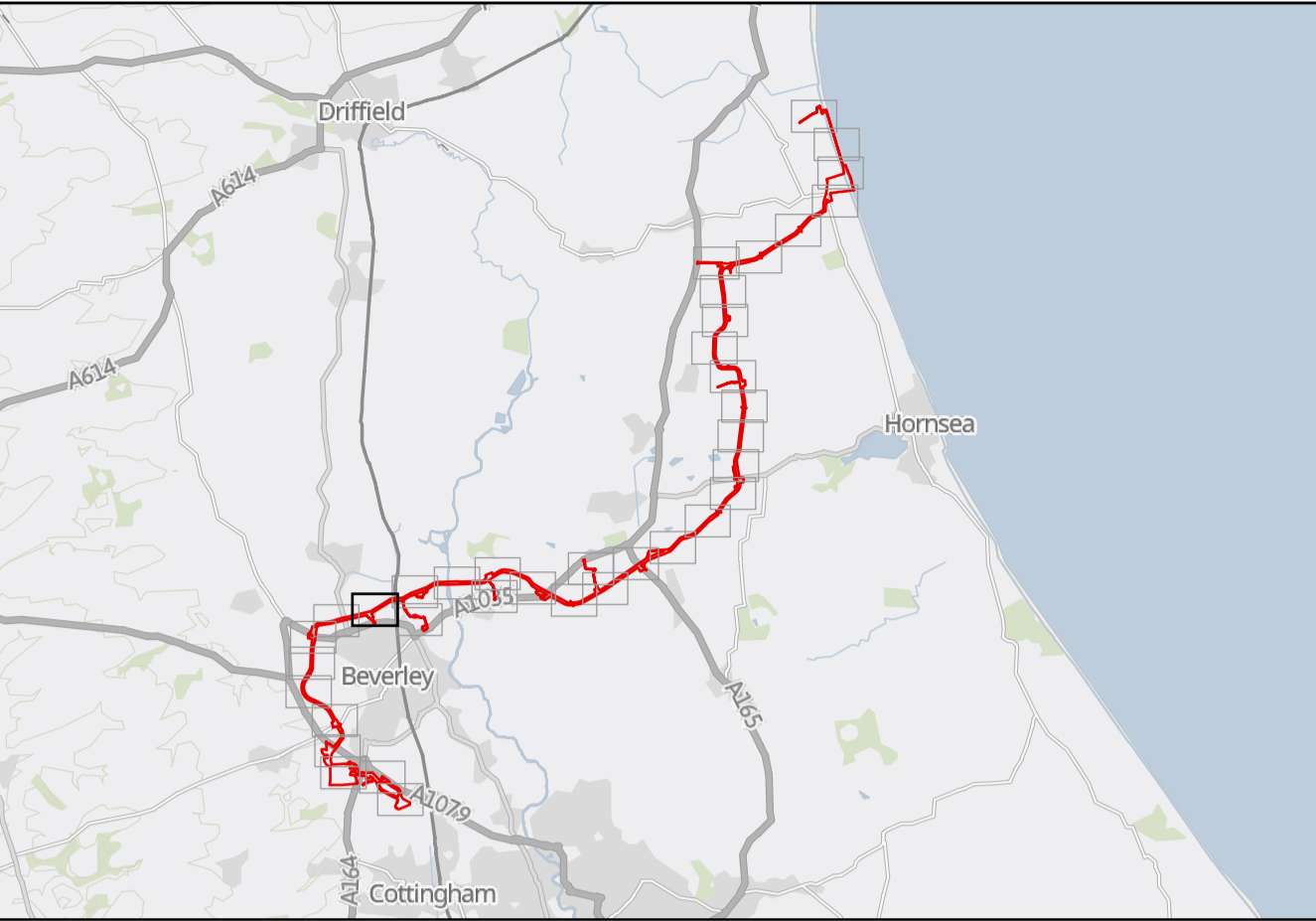
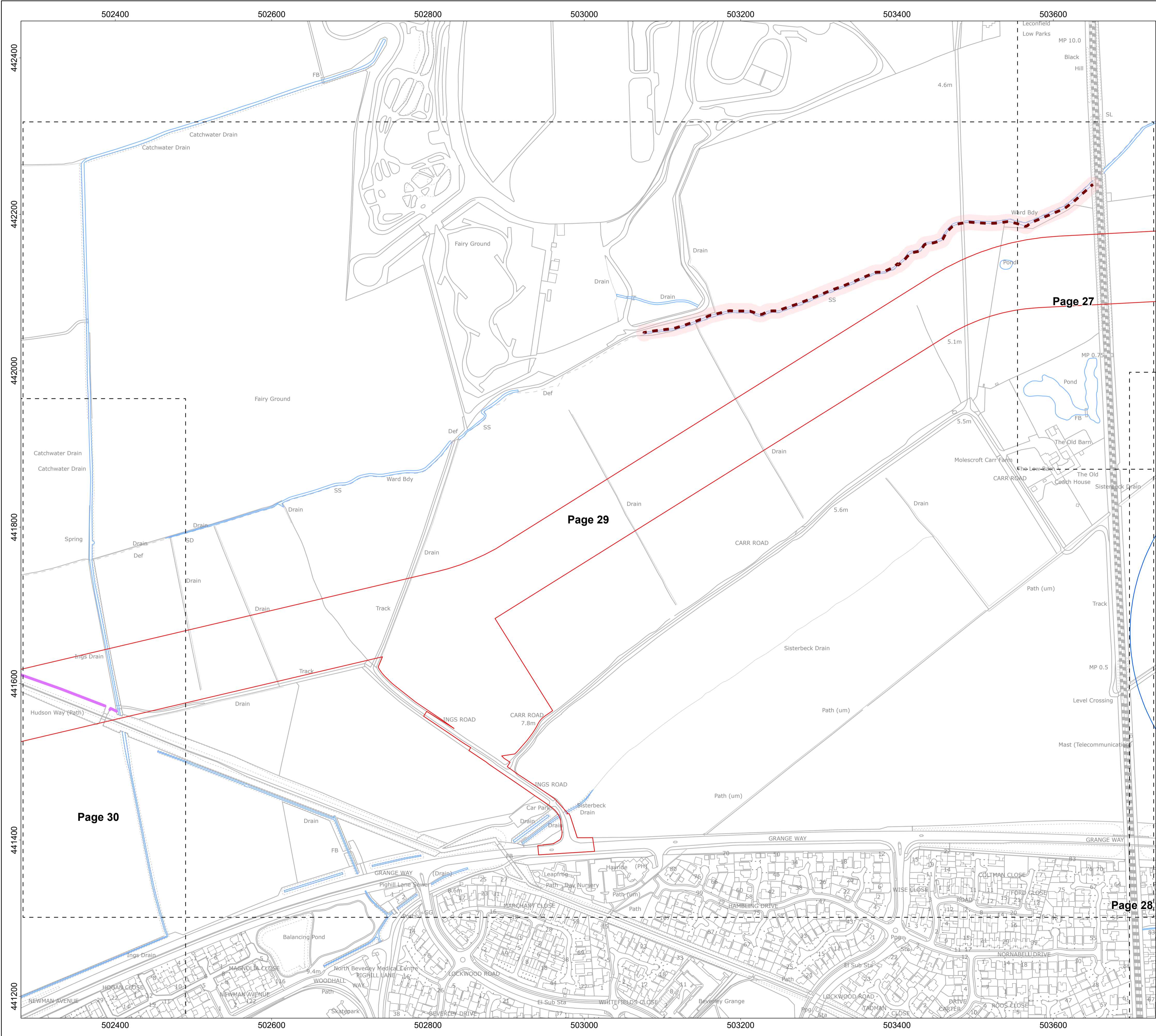
Dogger Bank South Offshore Wind Farms

DRAWING TITLE

Habitats of Protected Species (Onshore)

DRAWING NUMBER: PC2340-RHD-ON-ZZ-DR-Z-0589			PAGE NUMBER: Page 28 of 38		
VER	DATE	REMARKS	DRAW	CHEK	APRD
0.2	19/03/2024	Second Issue	SB	LG	ND
0.3	30/04/2024	Third Issue	SB	LG	ND
0.4	03/05/2024	Fourth Issue	SB	LG	ND
0.5	05/06/2024	Fifth Issue	SB	LG	ND
0.6	24/06/2025	Sixth Issue	SM	LG	ND





Onshore Order Limits

Sheet Boundary

Features of interest for bats

GCN habitat (pond)

GCN Present

GCN Present 250m Buffer

Potential for bat roosts in trees

Suitable for multiple bats

Suitable for an individual bat

Further assessment required *

Potential for watervoles to be present

Water voles present

Suitable

Good

Optimal

Water vole 10m Buffer

WCA Breeding Bird

Sand Martin

Sand Martin 50m Indicative Exclusion Zone

* Further Assessment Required (FAR) is assigned where trees were either unclimbed or partially climbed due to being unsafe or unsuitable as such further assessment would be required. Of those trees which are assigned FAR only two trees would be directly impacted by the Projects. T020 and T021 as reported in Annex A of Volume 7, Appendix 18-5 Bats Report - Ground Level Tree Assessment (application ref: 7.18.18.5). No other trees would require further assessment due to the Projects.

Nesting locations of sensitive species of birds and badger survey results have been omitted from this plan as this is confidential information. This may be made available upon request by relevant parties.

MAP NOTES / DATA SOURCES:
Contains OS data © Crown Copyright and database right 2025
Contains data from OS Zoomstack
© Crown copyright and database rights 2025 Ordnance Survey AC0000808122
Not to be used for Navigation.

PROJECT TITLE

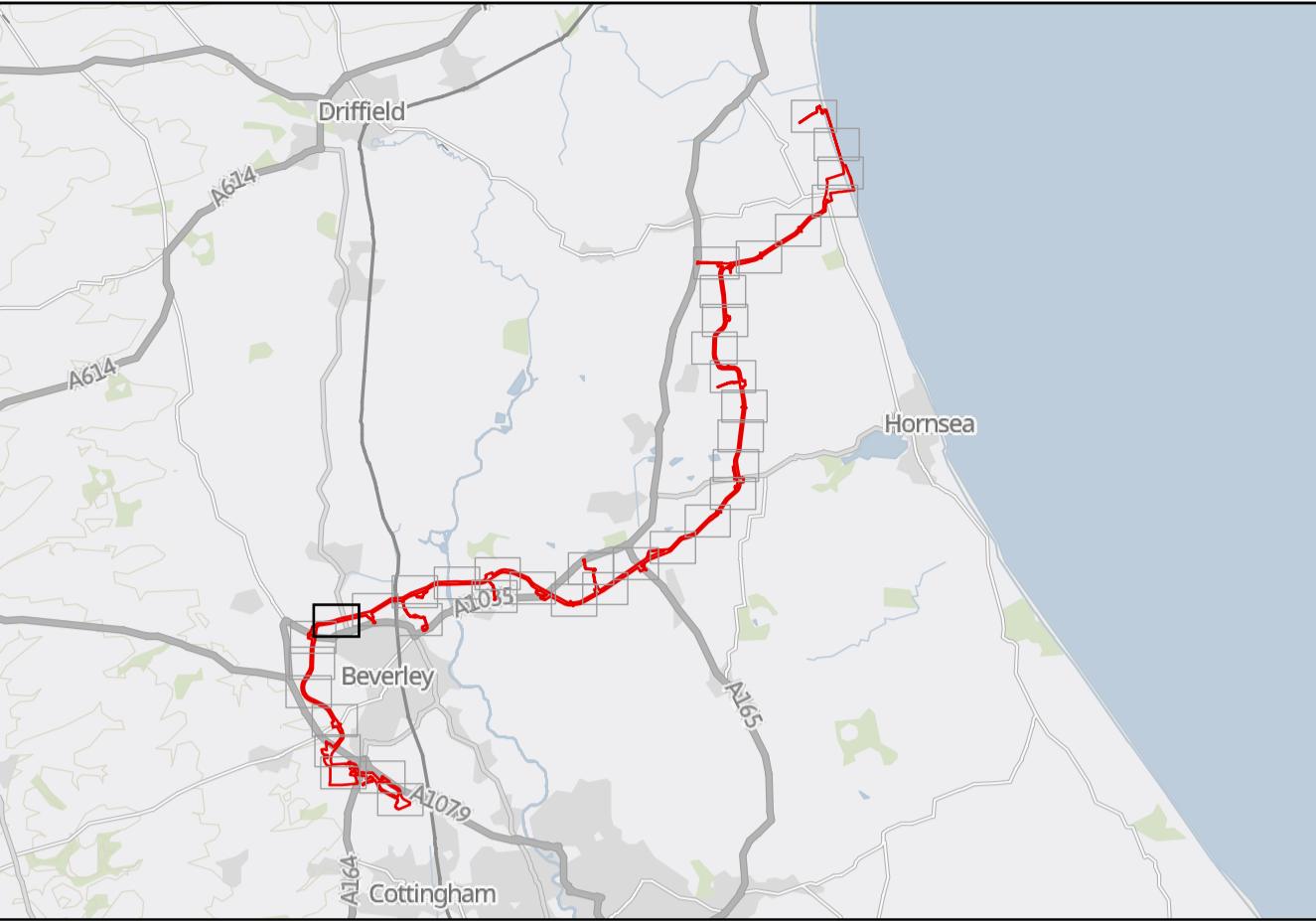
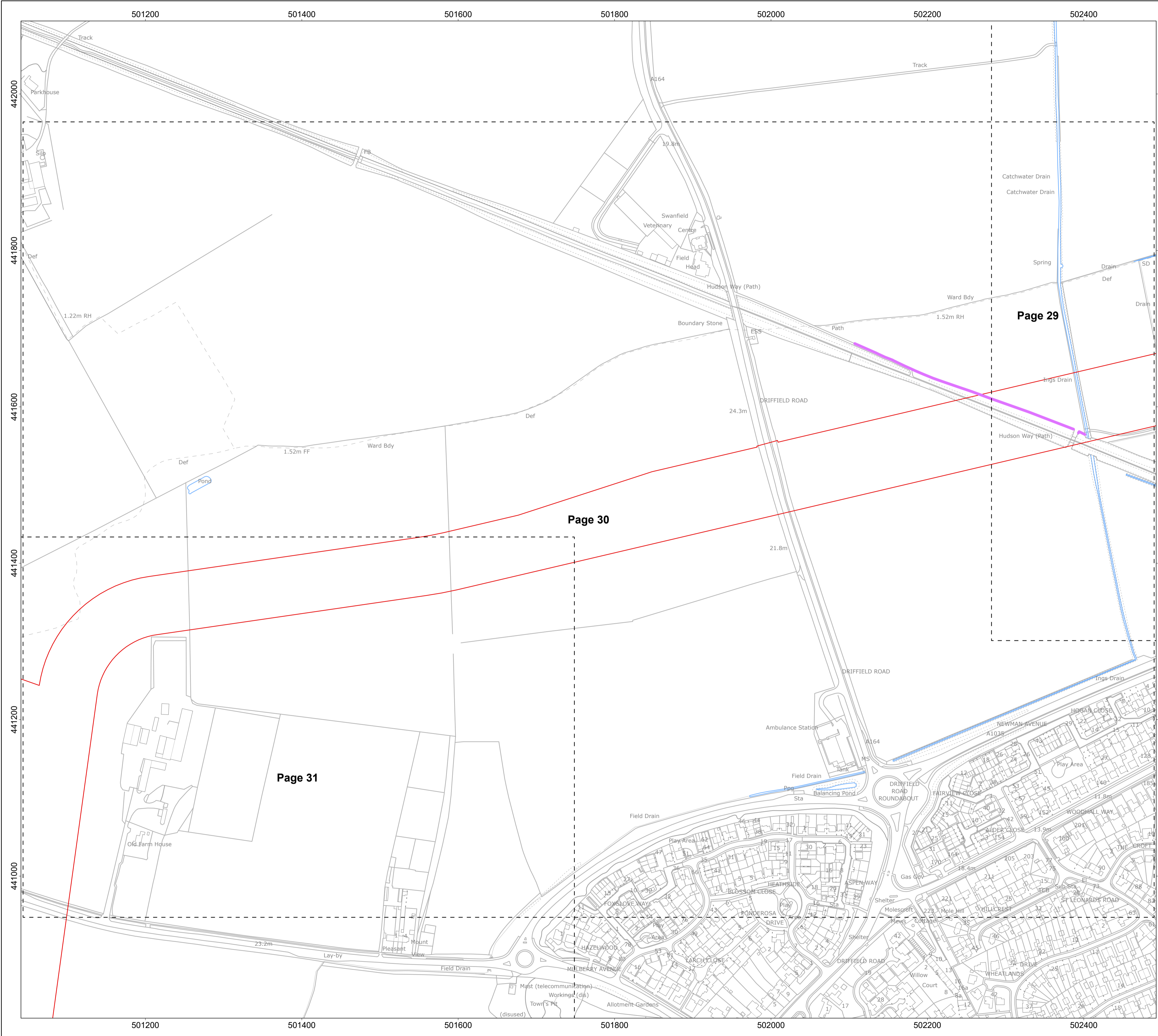
Dogger Bank South Offshore Wind Farms

DRAWING TITLE

Habitats of Protected Species (Onshore)

DRAWING NUMBER: PC2340-RHD-ON-ZZ-DR-Z-0589			PAGE NUMBER: Page 29 of 38		
VER	DATE	REMARKS	DRAW	CHEK	APRD
0.2	19/03/2024	Second Issue	SB	LG	ND
0.3	30/04/2024	Third Issue	SB	LG	ND
0.4	03/05/2024	Fourth Issue	SB	LG	ND
0.5	05/06/2024	Fifth Issue	SB	LG	ND
0.6	24/06/2025	Sixth Issue	SM	LG	ND





Onshore Order Limits

Sheet Boundary

Features of interest for bats

GCN habitat (pond)

GCN Present

GCN Present 250m Buffer

Potential for bat roosts in trees

Suitable for multiple bats

Suitable for an individual bat

Further assessment required *

Potential for water voles to be present

Water voles present

Suitable

Good

Optimal

Water vole 10m Buffer

WCA Breeding Bird

Sand Martin

Sand Martin 50m Indicative Exclusion Zone

* Further Assessment Required (FAR) is assigned where trees were either unclimbed or partially climbed due to being unsafe or unsuitable as such further assessment would be required. Of those trees which are assigned FAR only two trees would be directly impacted by the Projects, T020 and T021 as reported in Annex A of Volume 7, Appendix 18-5 Bats Report - Ground Level Tree Assessment (application ref: 7.18.18.5). No other trees would require further assessment due to the Projects.

Nesting locations of sensitive species of birds and badger survey results have been omitted from this plan as this is confidential information. This may be made available upon request by relevant parties.

MAP NOTES / DATA SOURCES:
Contains OS data © Crown Copyright and database right 2025
Contains data from OS Zoomstack
© Crown copyright and database rights 2025 Ordnance Survey AC0000808122
Not to be used for Navigation.

PROJECT TITLE

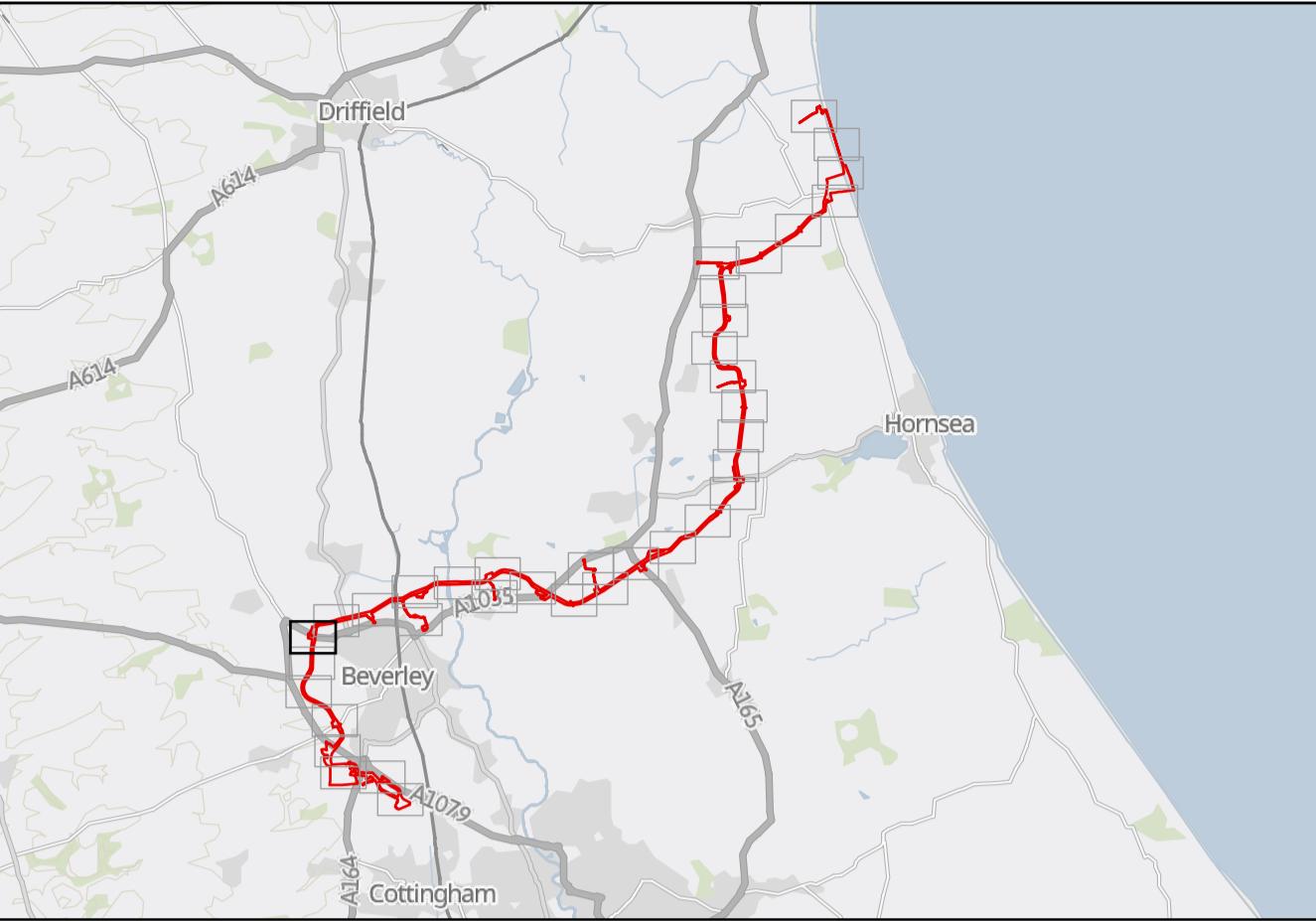
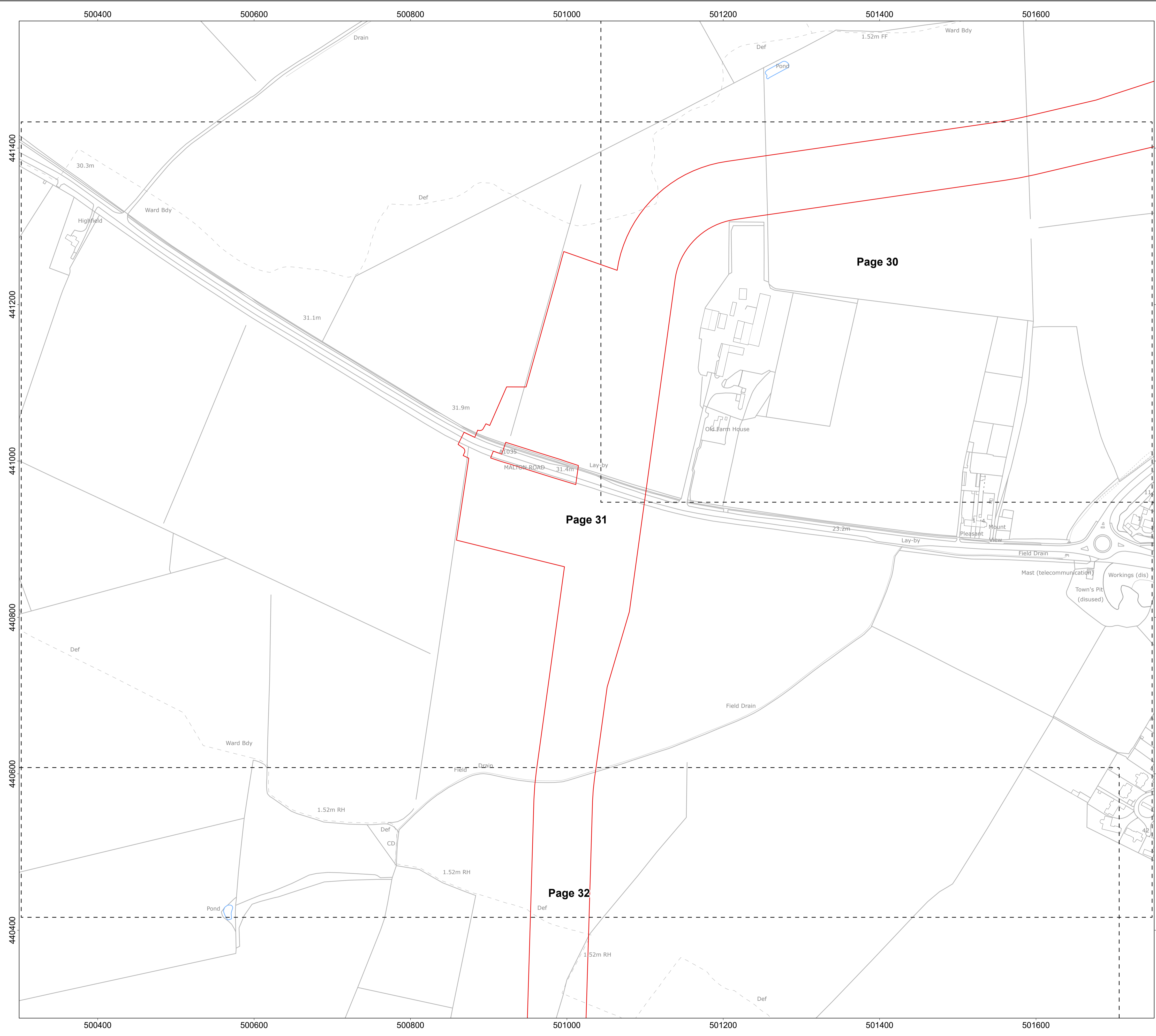
Dogger Bank South Offshore Wind Farms

DRAWING TITLE

Habitats of Protected Species (Onshore)

DRAWING NUMBER: PC2340-RHD-ON-ZZ-DR-Z-0589			PAGE NUMBER: Page 30 of 38		
VER	DATE	REMARKS	DRAW	CHEK	APRD
0.2	19/03/2024	Second Issue	SB	LG	ND
0.3	30/04/2024	Third Issue	SB	LG	ND
0.4	03/05/2024	Fourth Issue	SB	LG	ND
0.5	05/06/2024	Fifth Issue	SB	LG	ND
0.6	24/06/2025	Sixth Issue	SM	LG	ND





- Onshore Order Limits
- Sheet Boundary
- Features of interest for bats
- GCN habitat (pond)
 - GCN Present
 - GCN Present 250m Buffer
- Potential for bat roosts in trees
 - Suitable for multiple bats
 - Suitable for an individual bat
 - Further assessment required *
- Potential for watervoles to be present
 - Water voles present
 - Suitable
 - Good
 - Optimal
 - Water vole 10m Buffer
- WCA Breeding Bird
 - Sand Martin
 - Sand Martin 50m Indicative Exclusion Zone

* Further Assessment Required (FAR) is assigned where trees were either unclimbed or partially climbed due to being unsafe or unsuitable as such further assessment would be required. Of those trees which are assigned FAR only two trees would be directly impacted by the Projects, T020 and T021 as reported in Annex A of Volume 7, Appendix 18-5 Bats Report - Ground Level Tree Assessment (application ref: 7.18.18.5). No other trees would require further assessment due to the Projects.

Nesting locations of sensitive species of birds and badger survey results have been omitted from this plan as this is confidential information. This may be made available upon request by relevant parties.

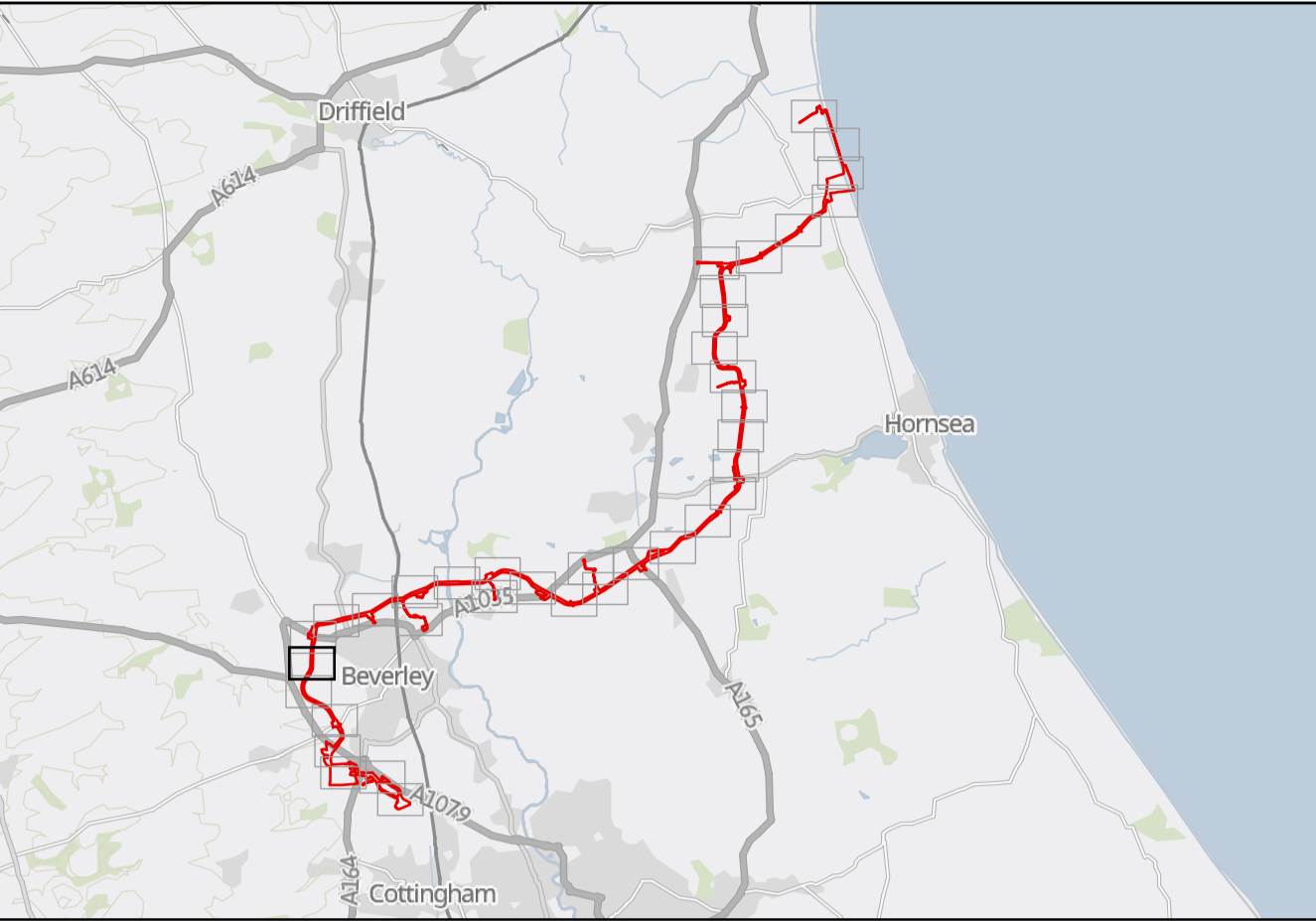
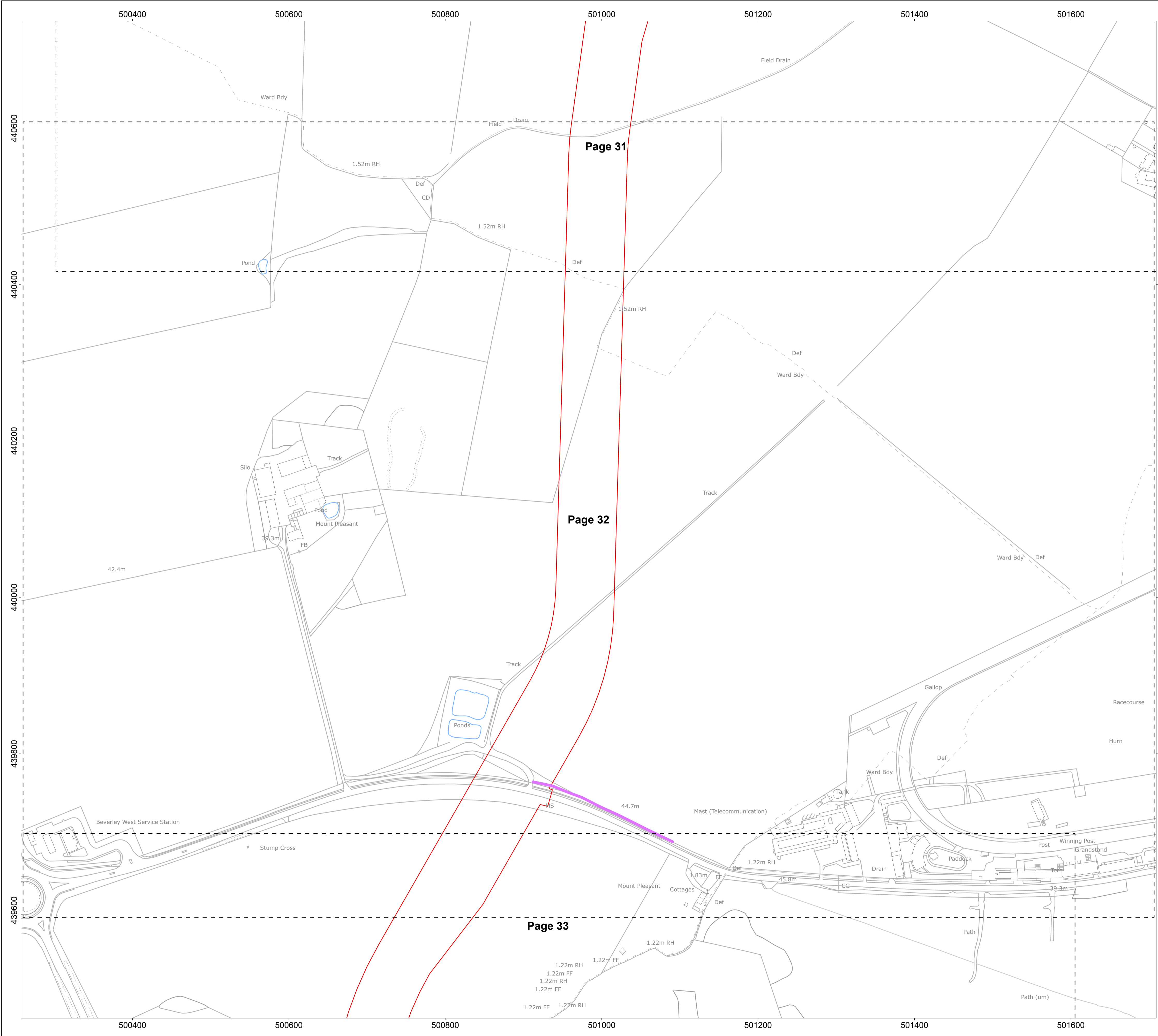
MAP NOTES / DATA SOURCES:
Contains OS data © Crown Copyright and database right 2025
Contains data from OS Zoomstack
© Crown copyright and database rights 2025 Ordnance Survey AC0000808122
Not to be used for Navigation.

PROJECT TITLE
Dogger Bank South Offshore Wind Farms

DRAWING TITLE
Habitats of Protected Species (Onshore)

DRAWING NUMBER: PC2340-RHD-ON-ZZ-DR-Z-0589			PAGE NUMBER: Page 31 of 38		
VER	DATE	REMARKS	DRAW	CHEK	APRD
0.2	19/03/2024	Second Issue	SB	LG	ND
0.3	30/04/2024	Third Issue	SB	LG	ND
0.4	03/05/2024	Fourth Issue	SB	LG	ND
0.5	05/06/2024	Fifth Issue	SB	LG	ND
0.6	24/06/2025	Sixth Issue	SM	LG	ND





- Onshore Order Limits
- Sheet Boundary
- Features of interest for bats
- GCN habitat (pond)

GCN Present

GCN Present 250m Buffer
- Potential for bat roosts in trees

Suitable for multiple bats

Suitable for an individual bat

Further assessment required *
- Potential for watervoles to be present

Water voles present

Suitable

Good

Optimal

Water vole 10m Buffer
- WCA Breeding Bird

Sand Martin

Sand Martin 50m Indicative Exclusion Zone

* Further Assessment Required (FAR) is assigned where trees were either unclimbed or partially climbed due to being unsafe or unsuitable as such further assessment would be required. Of those trees which are assigned FAR only two trees would be directly impacted by the Projects, T020 and T021 as reported in Annex A of Volume 7, Appendix 18-5 Bats Report - Ground Level Tree Assessment (application ref: 7.18.18.5). No other trees would require further assessment due to the Projects.

Nesting locations of sensitive species of birds and badger survey results have been omitted from this plan as this is confidential information. This may be made available upon request by relevant parties.

MAP NOTES / DATA SOURCES:
Contains OS data © Crown Copyright and database right 2025
Contains data from OS Zoomstack
© Crown copyright and database rights 2025 Ordnance Survey AC0000808122
Not to be used for Navigation.

PROJECT TITLE

Dogger Bank South Offshore Wind Farms

DRAWING TITLE

Habitats of Protected Species (Onshore)

DRAWING NUMBER: PC2340-RHD-ON-ZZ-DR-Z-0589			PAGE NUMBER: Page 32 of 38		
VER	DATE	REMARKS	DRAW	CHEK	APRD
0.2	19/03/2024	Second Issue	SB	LG	ND
0.3	30/04/2024	Third Issue	SB	LG	ND
0.4	03/05/2024	Fourth Issue	SB	LG	ND
0.5	05/06/2024	Fifth Issue	SB	LG	ND
0.6	24/06/2025	Sixth Issue	SM	LG	ND

00.030.050.080.1

KmMiles

N

GRID NORTH

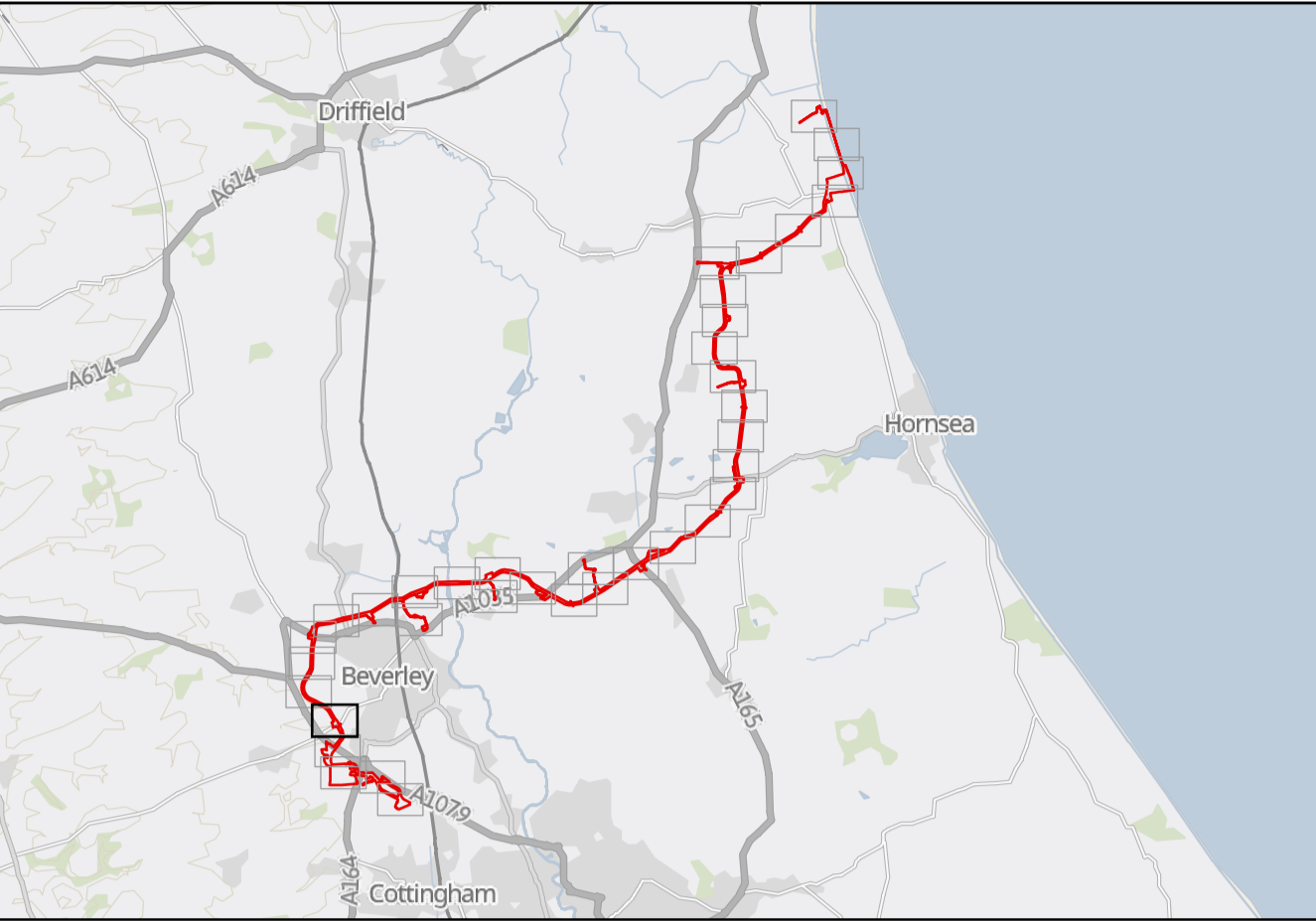
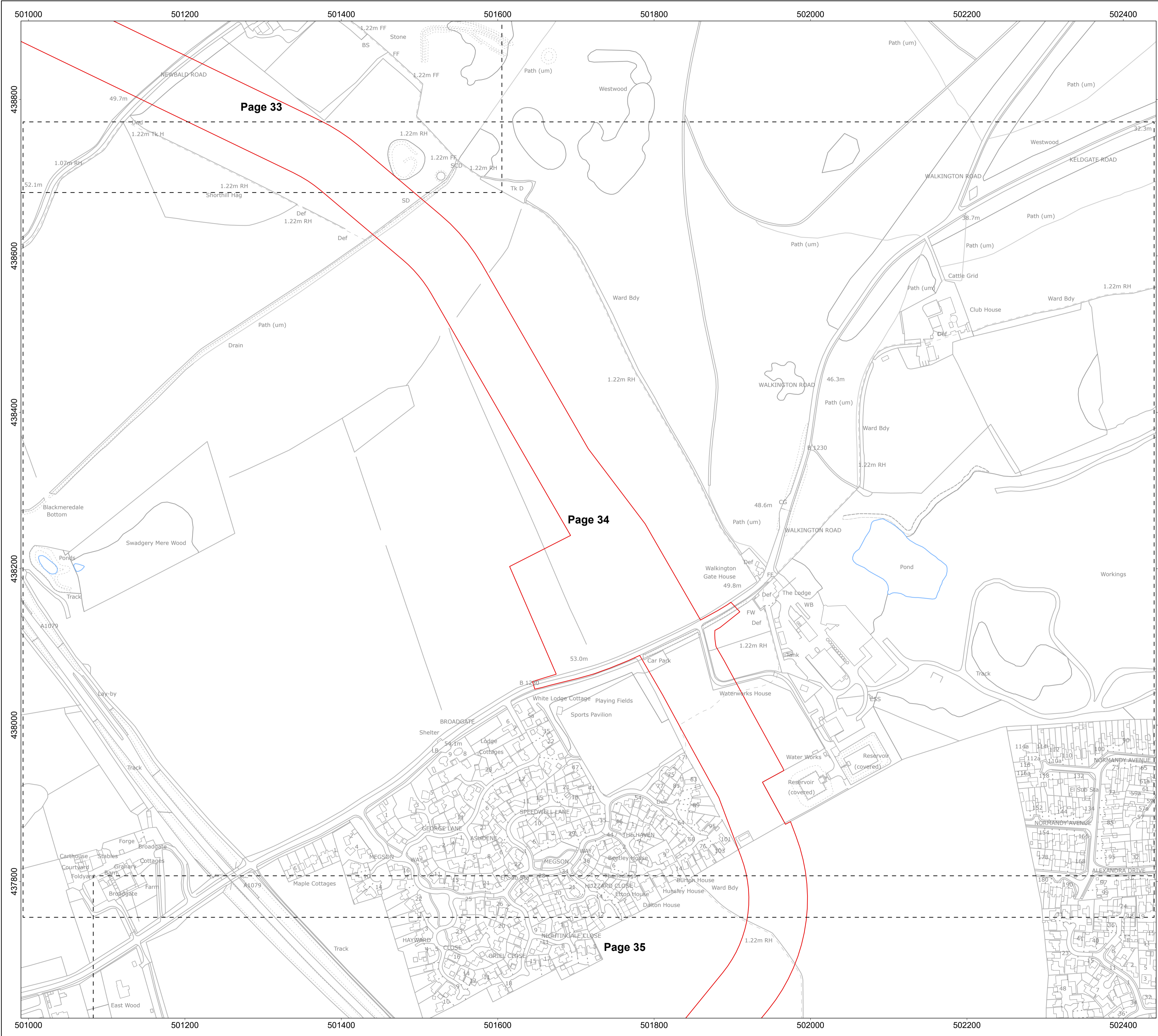
SCALE 1:2,500

PLOT SIZE A1

DATUM OSGB 1936

VERTICAL REF N/A

PRJ British National Grid



- Onshore Order Limits
- Sheet Boundary
- Features of interest for bats
- GCN habitat (pond)
- GCN Present
- GCN Present 250m Buffer
- Potential for bat roosts in trees
- Suitable for multiple bats
- Suitable for an individual bat
- Further assessment required *
- Potential for water voles to be present
- Water voles present
- Suitable
- Good
- Optimal
- Water vole 10m Buffer
- WCA Breeding Bird
- Sand Martin
- Sand Martin 50m Indicative Exclusion Zone

* Further Assessment Required (FAR) is assigned where trees were either unclimbed or partially climbed due to being unsafe or unsuitable as such further assessment would be required. Of those trees which are assigned FAR only two trees would be directly impacted by the Projects. T020 and T021 as reported in Annex A of Volume 7, Appendix 18-5 Bats Report - Ground Level Tree Assessment (application ref: 7.18.18.5). No other trees would require further assessment due to the Projects.

Nesting locations of sensitive species of birds and badger survey results have been omitted from this plan as this is confidential information. This may be made available upon request by relevant parties.

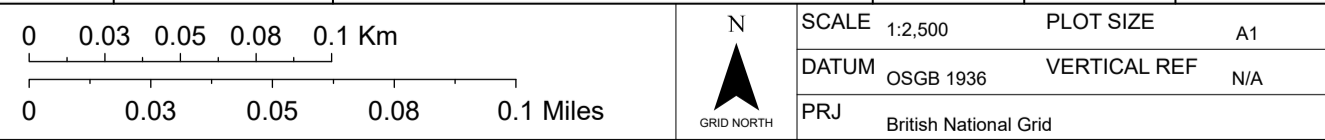
MAP NOTES / DATA SOURCES:
Contains OS data © Crown Copyright and database right 2025
Contains data from OS Zoomstack
© Crown copyright and database rights 2025 Ordnance Survey AC0000808122
Not to be used for Navigation.

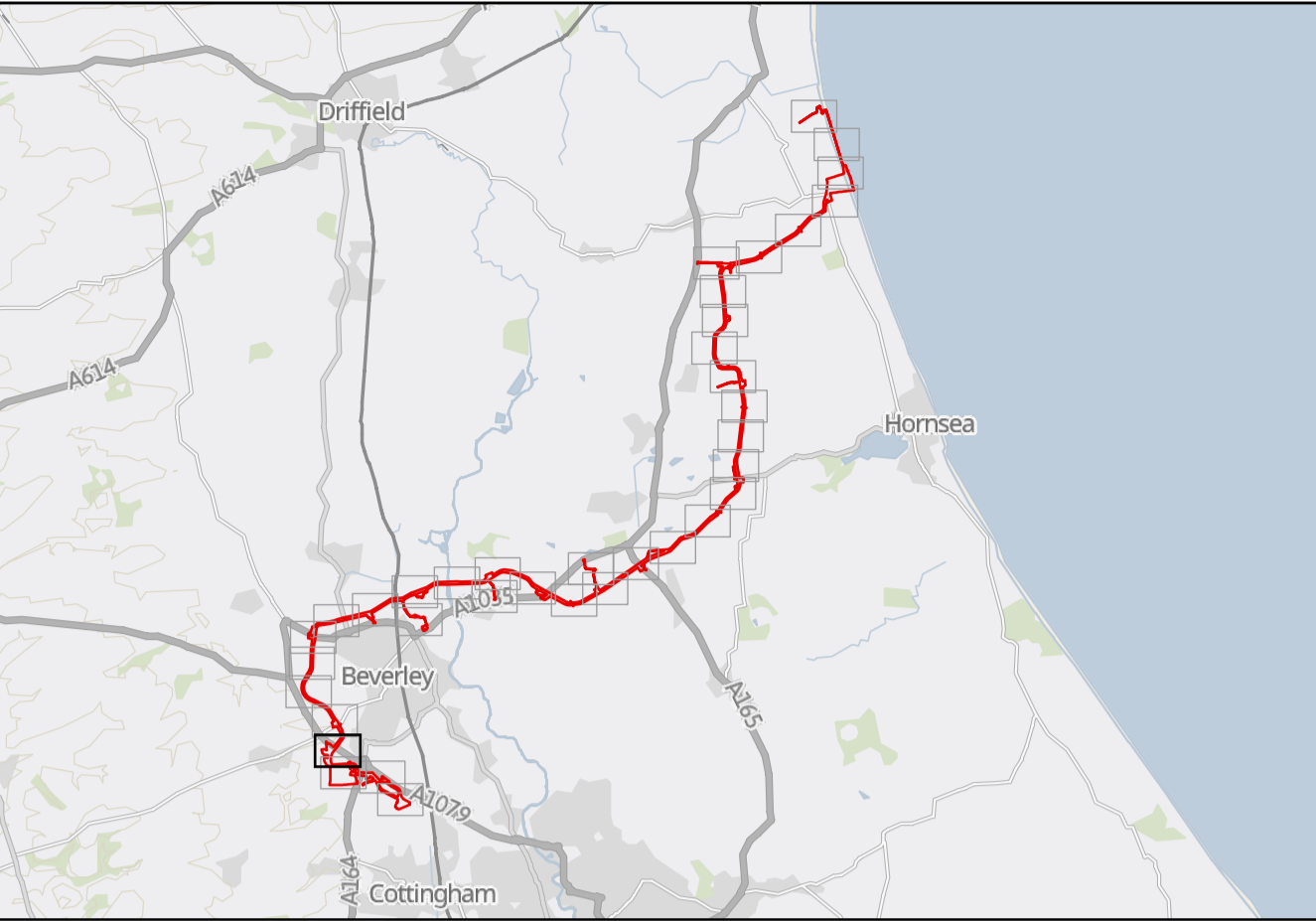
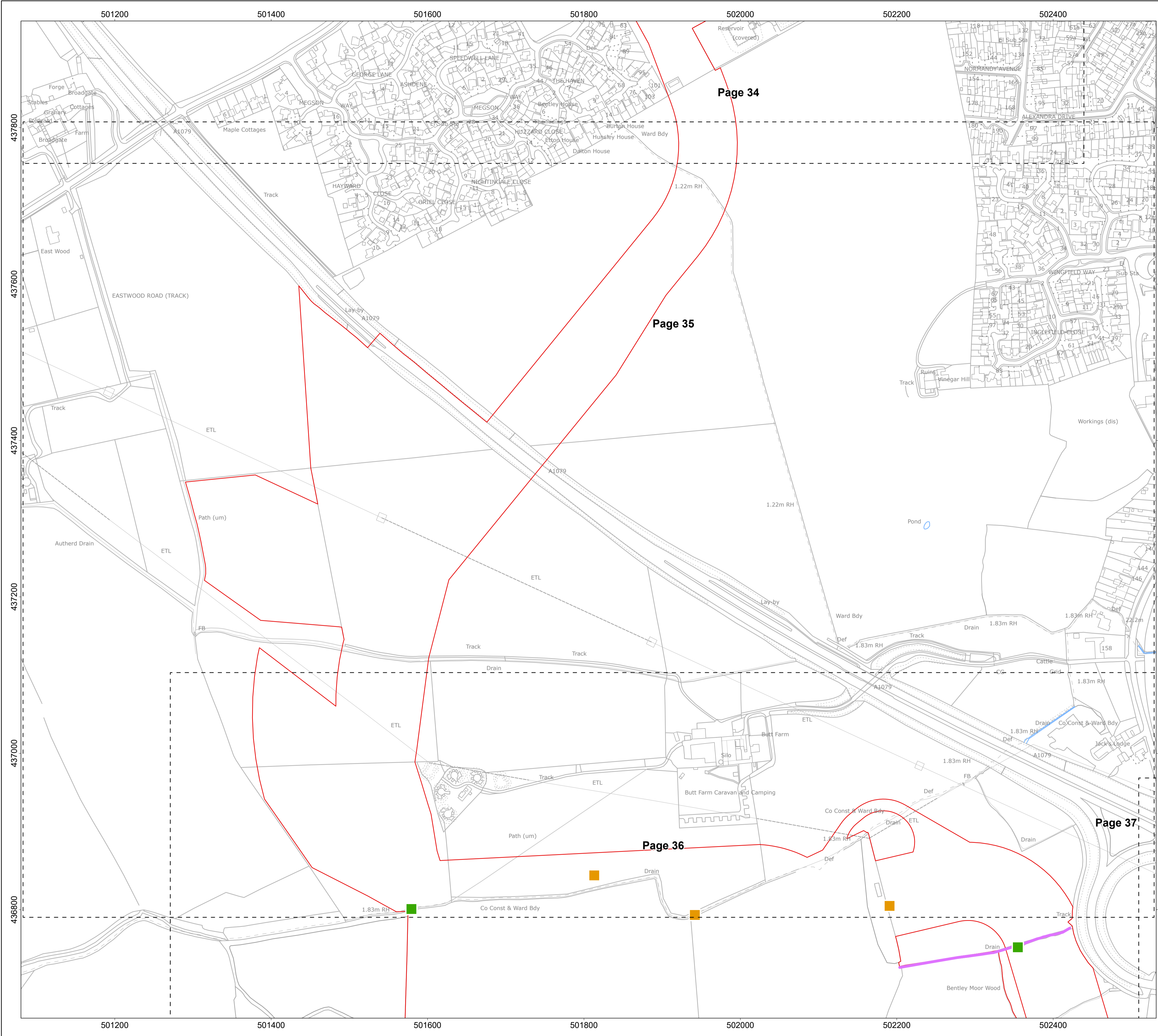
PROJECT TITLE
Dogger Bank South Offshore Wind Farms

DRAWING TITLE
Habitats of Protected Species (Onshore)

DRAWING NUMBER: **PC2340-RHD-ON-ZZ-DR-Z-0589** PAGE NUMBER: **Page 34 of 38**

VER	DATE	REMARKS	DRAW	CHEK	APRD
0.2	19/03/2024	Second Issue	SB	LG	ND
0.3	30/04/2024	Third Issue	SB	LG	ND
0.4	03/05/2024	Fourth Issue	SB	LG	ND
0.5	05/06/2024	Fifth Issue	SB	LG	ND
0.6	24/06/2025	Sixth Issue	SM	LG	ND





Onshore Order Limits

Sheet Boundary

Features of interest for bats

GCN habitat (pond)

GCN Present

GCN Present 250m Buffer

Potential for bat roosts in trees

Suitable for multiple bats

Suitable for an individual bat

Further assessment required *

Potential for watervoles to be present

Water voles present

Suitable

Good

Optimal

Water vole 10m Buffer

WCA Breeding Bird

Sand Martin

Sand Martin 50m Indicative Exclusion Zone

* Further Assessment Required (FAR) is assigned where trees were either unclimbed or partially climbed due to being unsafe or unsuitable as such further assessment would be required. Of those trees which are assigned FAR only two trees would be directly impacted by the Projects. T020 and T021 as reported in Annex A of Volume 7, Appendix 18-5 Bats Report - Ground Level Tree Assessment (application ref: 7.18.18.5). No other trees would require further assessment due to the Projects.

Nesting locations of sensitive species of birds and badger survey results have been omitted from this plan as this is confidential information. This may be made available upon request by relevant parties.

MAP NOTES / DATA SOURCES:
Contains OS data © Crown Copyright and database right 2025
Contains data from OS Zoomstack
© Crown copyright and database rights 2025 Ordnance Survey AC0000808122
Not to be used for Navigation.

PROJECT TITLE

Dogger Bank South Offshore Wind Farms

DRAWING TITLE

Habitats of Protected Species (Onshore)

DRAWING NUMBER: PC2340-RHD-ON-ZZ-DR-Z-0589

PAGE NUMBER: Page 35 of 38

VER	DATE	REMARKS	DRAW	CHEK	APRD
0.2	19/03/2024	Second Issue	SB	LG	ND
0.3	30/04/2024	Third Issue	SB	LG	ND
0.4	03/05/2024	Fourth Issue	SB	LG	ND
0.5	05/06/2024	Fifth Issue	SB	LG	ND
0.6	24/06/2025	Sixth Issue	SM	LG	ND

0 0.03 0.05 0.08 0.1 Km

0 0.03 0.05 0.08 0.1 Miles

N

SCALE 1:2,500

PLOT SIZE A1

DATUM OSGB 1936

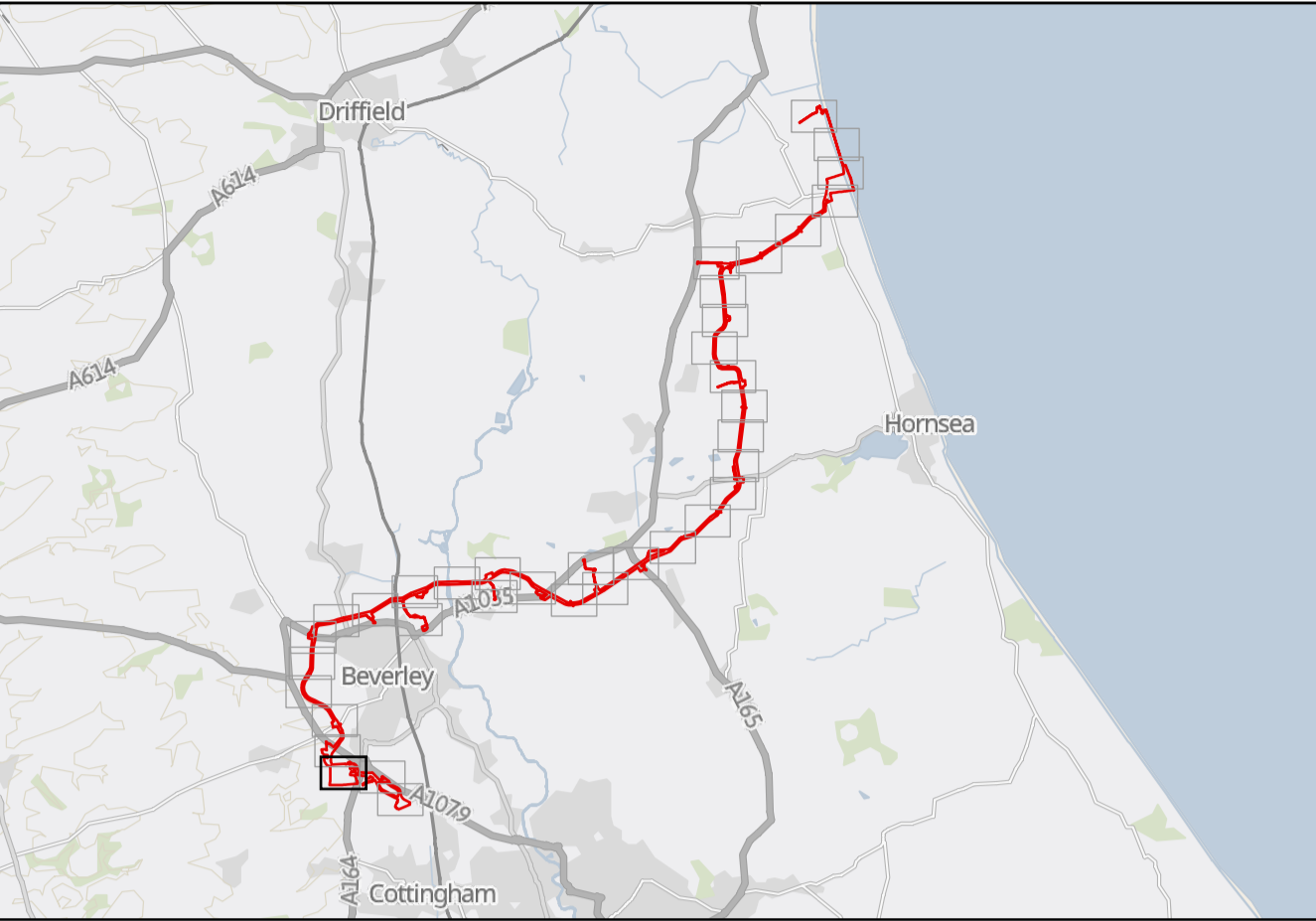
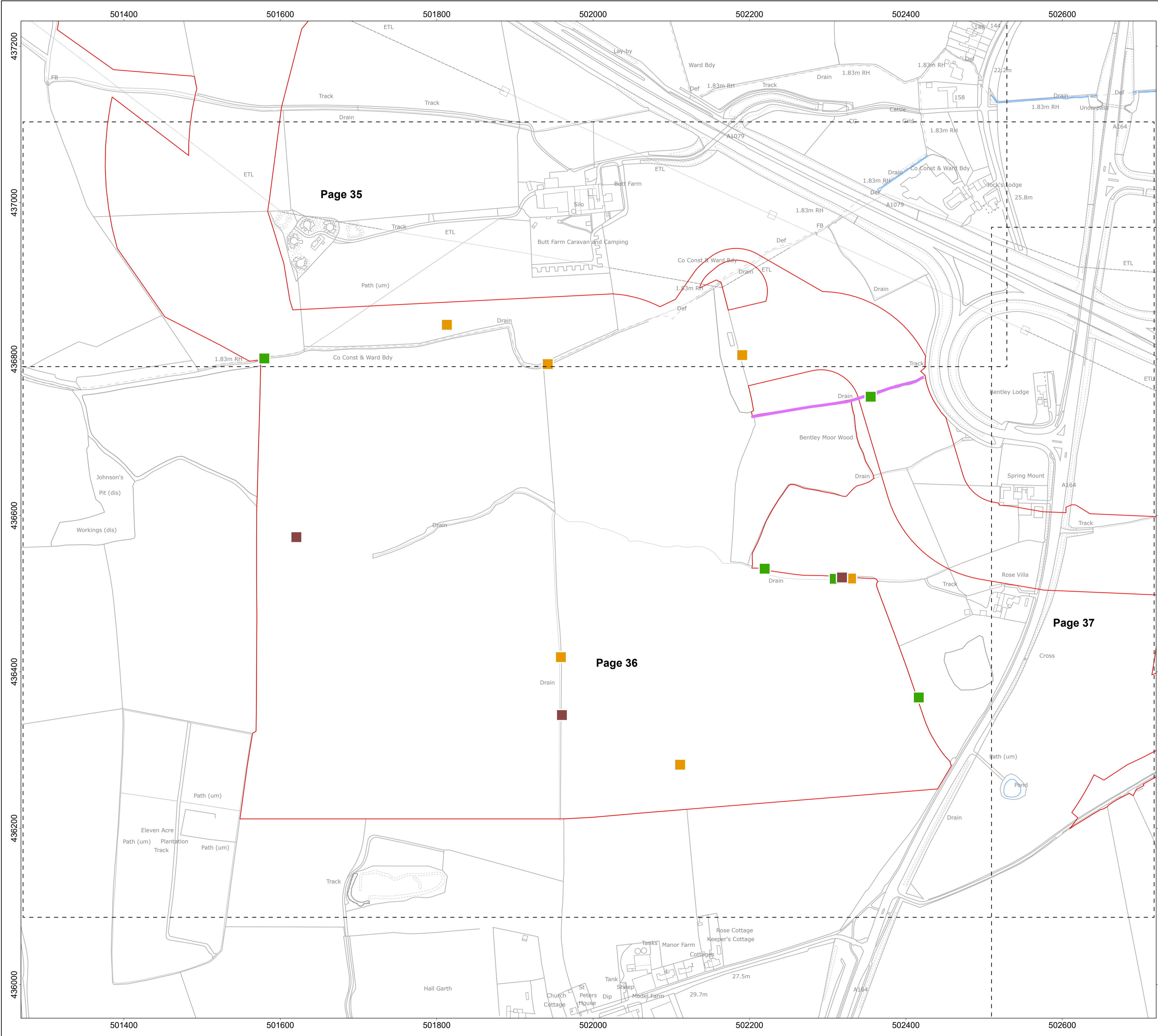
VERTICAL REF N/A

PRJ British National Grid

Royal HaskoningDHV

Enhancing Society Together

RWE



- Onshore Order Limits**
- Sheet Boundary**
- Features of interest for bats**
- GCN habitat (pond)**
- GCN Present**
- GCN Present 250m Buffer**
- Potential for bat roosts in trees**
- Suitable for multiple bats**
- Suitable for an individual bat**
- Further assessment required ***
- Potential for watervoles to be present**
- Water voles present**
- Suitable**
- Good**
- Optimal**
- Water vole 10m Buffer**
- WCA Breeding Bird**
- Sand Martin**
- Sand Martin 50m Indicative Exclusion Zone**

* Further Assessment Required (FAR) is assigned where trees were either unclimbed or partially climbed due to being unsafe or unsuitable as such further assessment would be required. Of those trees which are assigned FAR only two trees would be directly impacted by the Projects, T020 and T021 as reported in Annex A of Volume 7, Appendix 18-5 Bats Report - Ground Level Tree Assessment (application ref: 7.18.18.5). No other trees would require further assessment due to the Projects.

Nesting locations of sensitive species of birds and badger survey results have been omitted from this plan as this is confidential information. This may be made available upon request by relevant parties.

MAP NOTES / DATA SOURCES:
Contains OS data © Crown Copyright and database right 2025
Contains data from OS Zoomstack
© Crown copyright and database rights 2025 Ordnance Survey AC0000808122
Not to be used for Navigation.

PROJECT TITLE

Dogger Bank South Offshore Wind Farms

DRAWING TITLE

Habitats of Protected Species (Onshore)

DRAWING NUMBER: **PC2340-RHD-ON-ZZ-DR-Z-0589**

PAGE NUMBER: **Page 36 of 38**

VER	DATE	REMARKS	DRAW	CHEK	APRD
0.2	19/03/2024	Second Issue	SB	LG	ND
0.3	30/04/2024	Third Issue	SB	LG	ND
0.4	03/05/2024	Fourth Issue	SB	LG	ND
0.5	05/06/2024	Fifth Issue	SB	LG	ND
0.6	24/06/2025	Sixth Issue	SM	LG	ND

0 0.03 0.05 0.08 0.1 Km

0 0.03 0.05 0.08 0.1 Miles

N

SCALE 1:2,500

PLOT SIZE A1

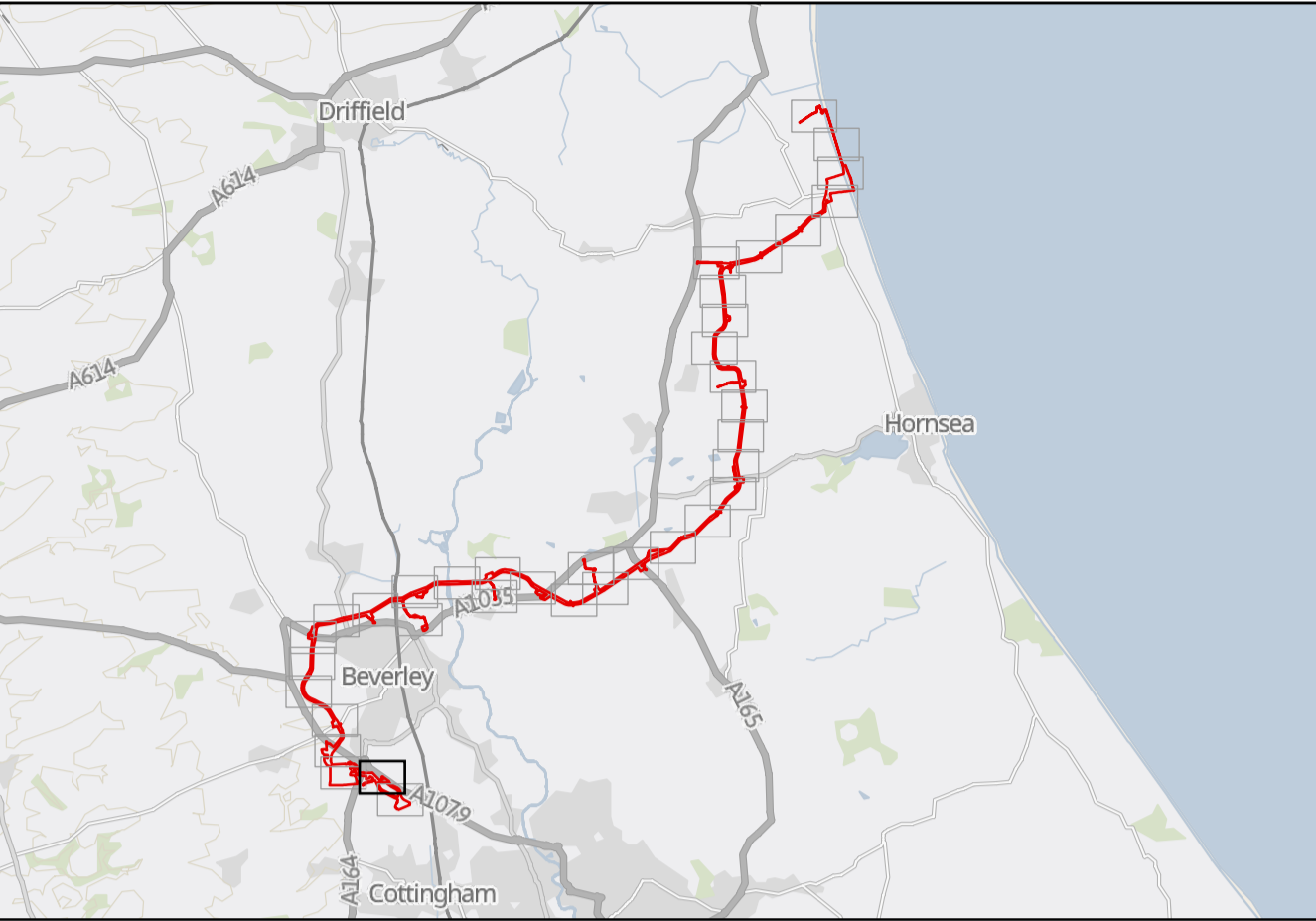
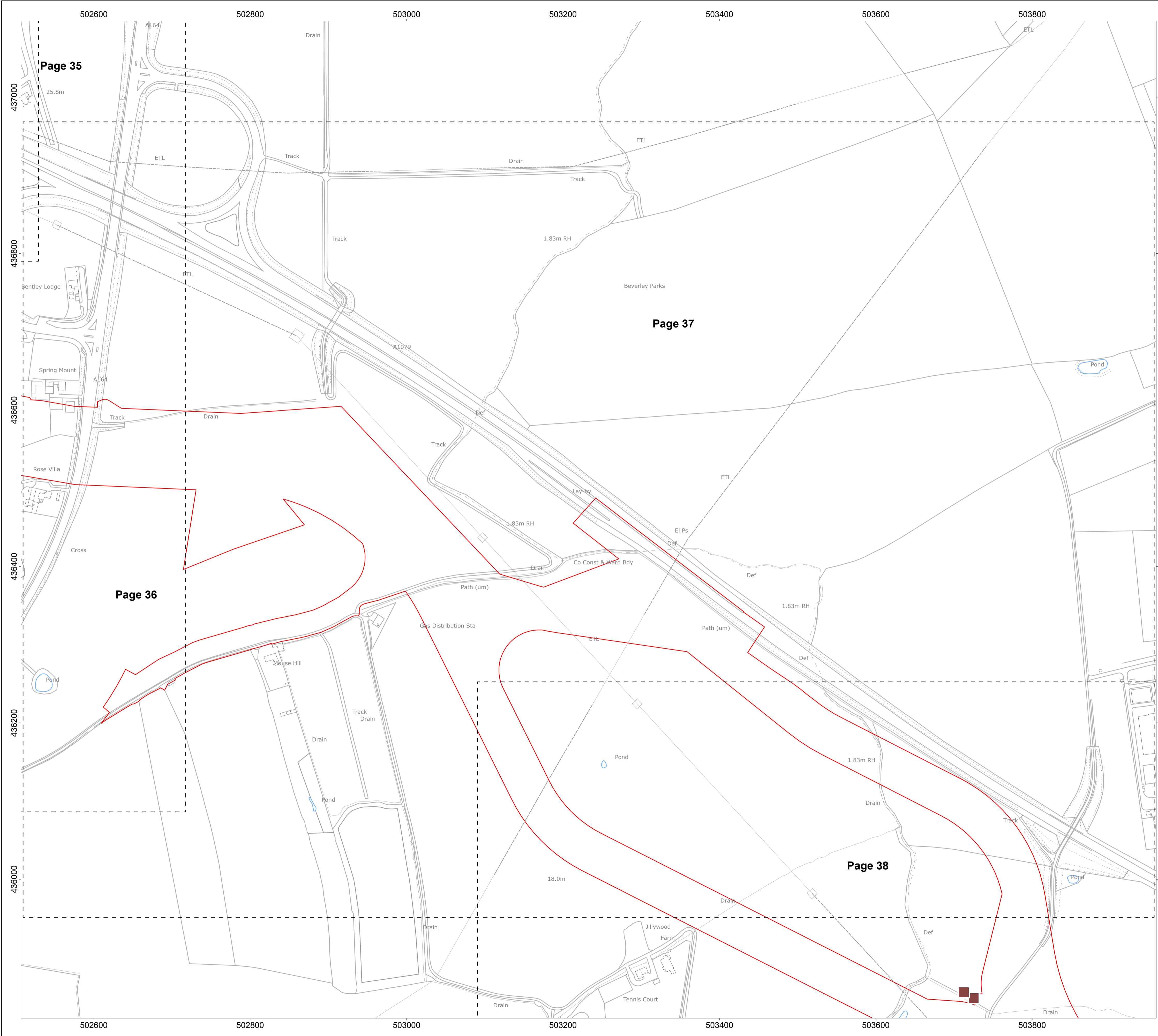
DATUM OSGB 1936

VERTICAL REF N/A

PRJ British National Grid

Royal HaskoningDHV
Enhancing Society Together

RWE



Onshore Order Limits

Sheet Boundary

Features of interest for bats

GCN habitat (pond)

GCN Present

GCN Present 250m Buffer

Potential for bat roosts in trees

Suitable for multiple bats

Suitable for an individual bat

Further assessment required *

Potential for watervoles to be present

Water voles present

Suitable

Good

Optimal

Water vole 10m Buffer

WCA Breeding Bird

Sand Martin

Sand Martin 50m Indicative Exclusion Zone

* Further Assessment Required (FAR) is assigned where trees were either unclimbed or partially climbed due to being unsafe or unsuitable as such further assessment would be required. Of those trees which are assigned FAR only two trees would be directly impacted by the Projects, T020 and T021 as reported in Annex A of Volume 7, Appendix 18-5 Bats Report - Ground Level Tree Assessment (application ref: 7.18.18.5). No other trees would require further assessment due to the Projects.

Nesting locations of sensitive species of birds and badger survey results have been omitted from this plan as this is confidential information. This may be made available upon request by relevant parties.

MAP NOTES / DATA SOURCES:
Contains OS data © Crown Copyright and database right 2025
Contains data from OS Zoomstack
© Crown copyright and database rights 2025 Ordnance Survey AC0000808122
Not to be used for Navigation.

PROJECT TITLE

Dogger Bank South Offshore Wind Farms

DRAWING TITLE

Habitats of Protected Species (Onshore)

DRAWING NUMBER:

PC2340-RHD-ON-ZZ-DR-Z-0589

PAGE NUMBER:

Page 37 of 38

VER	DATE	REMARKS	DRAW	CHEK	APRD
0.2	19/03/2024	Second Issue	SB	LG	ND
0.3	30/04/2024	Third Issue	SB	LG	ND
0.4	03/05/2024	Fourth Issue	SB	LG	ND
0.5	05/06/2024	Fifth Issue	SB	LG	ND
0.6	24/06/2025	Sixth Issue	SM	LG	ND

00.030.050.080.1

Km

00.030.050.080.1

Miles

N

OSGB NORTH

SCALE

1:2,500

DATUM

OSGB 1936

PLOT SIZE

A1

VERTICAL REF

N/A

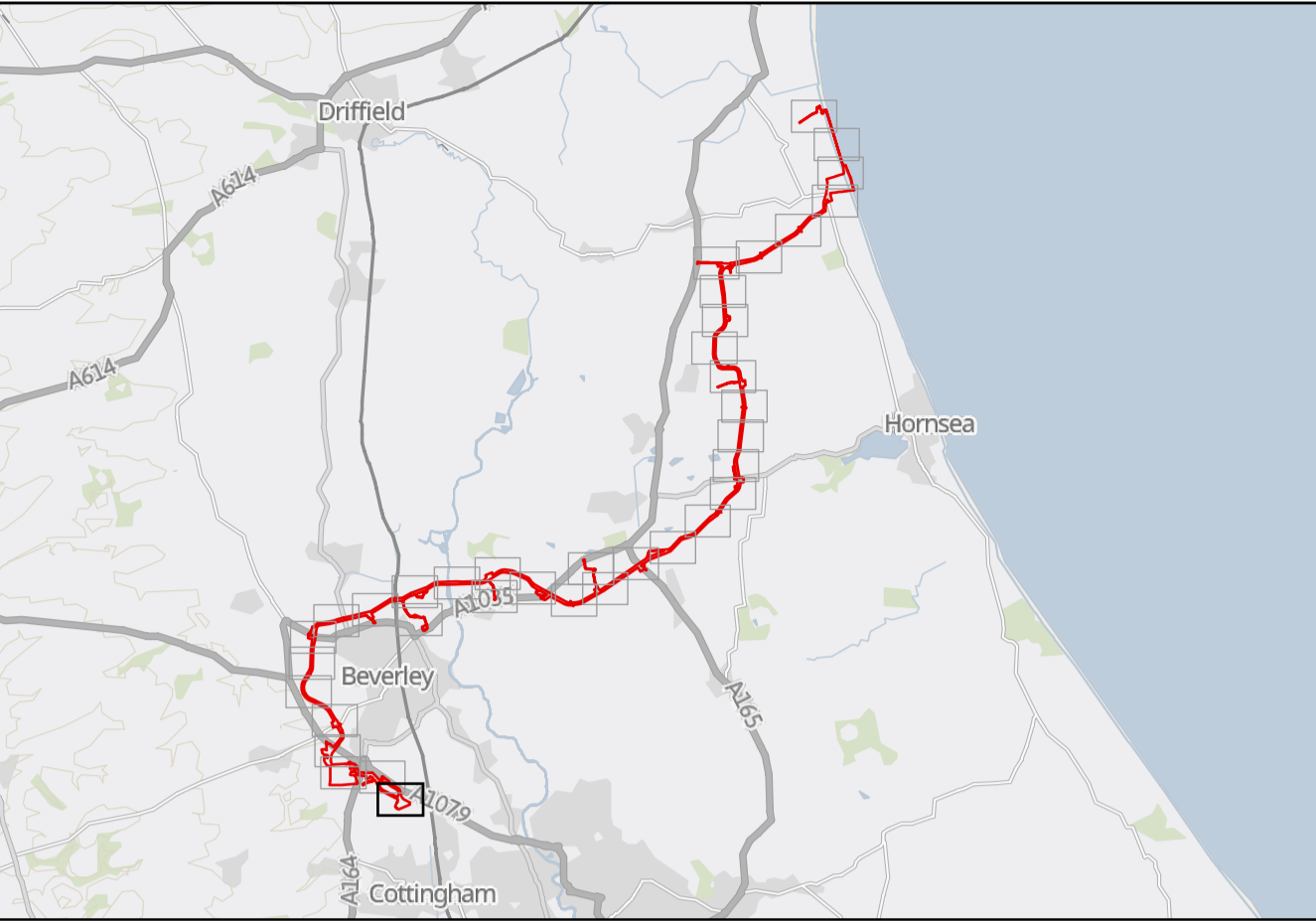
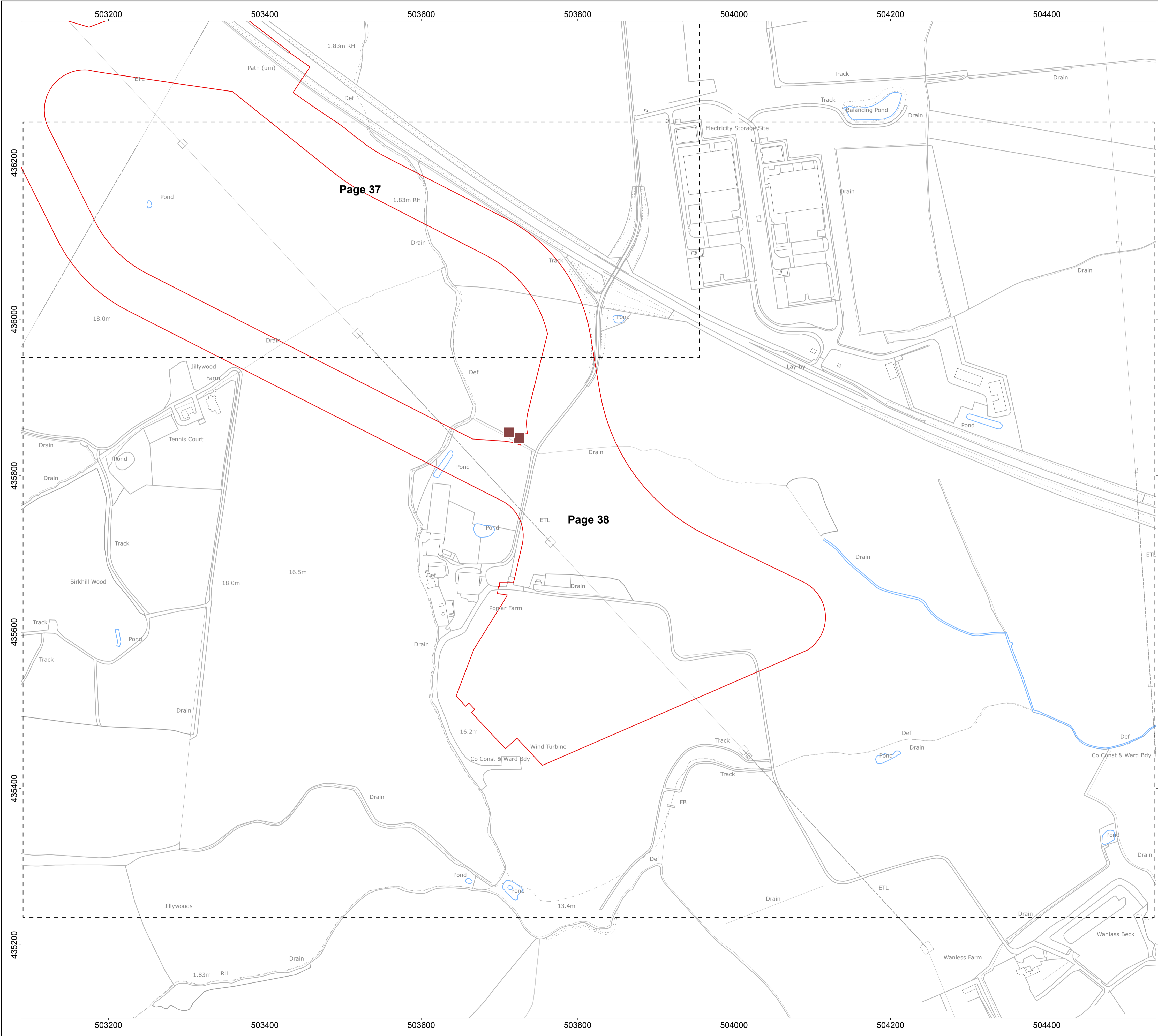
PRJ

British National Grid

Royal HaskoningDHV

Enhancing Society Together

RWE



- Onshore Order Limits**
- Sheet Boundary**
- Features of interest for bats**
- GCN habitat (pond)**
- GCN Present
 - GCN Present 250m Buffer
- Potential for bat roosts in trees**
- Suitable for multiple bats
 - Suitable for an individual bat
 - Further assessment required *
- Potential for watervoles to be present**
- Water voles present
 - Suitable
 - Good
 - Optimal
 - Water vole 10m Buffer
- WCA Breeding Bird**
- Sand Martin
 - Sand Martin 50m Indicative Exclusion Zone

* Further Assessment Required (FAR) is assigned where trees were either unclimbed or partially climbed due to being unsafe or unsuitable as such further assessment would be required. Of those trees which are assigned FAR only two trees would be directly impacted by the Projects, T020 and T021 as reported in Annex A of Volume 7, Appendix 18-5 Bats Report - Ground Level Tree Assessment (application ref: 7.18.18.5). No other trees would require further assessment due to the Projects.

Nesting locations of sensitive species of birds and badger survey results have been omitted from this plan as this is confidential information. This may be made available upon request by relevant parties.

MAP NOTES / DATA SOURCES:
Contains OS data © Crown Copyright and database right 2025
Contains data from OS Zoomstack
© Crown copyright and database rights 2025 Ordnance Survey AC0000808122
Not to be used for Navigation.

PROJECT TITLE
Dogger Bank South Offshore Wind Farms

DRAWING TITLE
Habitats of Protected Species (Onshore)

DRAWING NUMBER: PC2340-RHD-ON-ZZ-DR-Z-0589			PAGE NUMBER: Page 38 of 38		
VER	DATE	REMARKS	DRAW	CHEK	APRD
0.2	19/03/2024	Second Issue	SB	LG	ND
0.3	30/04/2024	Third Issue	SB	LG	ND
0.4	03/05/2024	Fourth Issue	SB	LG	ND
0.5	05/06/2024	Fifth Issue	SB	LG	ND
0.6	24/06/2025	Sixth Issue	SM	LG	ND

00.030.050.080.1

Km

00.030.050.080.1

Miles

N

GRID NORTH

SCALE 1:2,500

DATUM OSGB 1936

PRJ British National Grid

PLOT SIZE A1

VERTICAL REF N/A

Royal HaskoningDHV

Enhancing Society Together

RWE